

+NOTICE!!

These documents have been scanned!

Do not place un-scanned documents beneath this notice!

Do not remove this notice from this file!

GPO Jacket No. 560-102
Print Order 61549
Rise Business Services, LLC
Job=AZ15 9/11/2019



Box Number= AZ15238



Claim Begin-End: AMC082173-AMC082174

1 Initial Receipt



AZ15238-4

AMC079981-AMC084653

**UNITED STATES
DEPARTMENT OF THE INTERIOR
BUREAU OF LAND MANAGEMENT**

No. 965112

Form 1370-20
(November 1967)

10-19-79
10-23-79 _____ DATE

_____ PARENT SERIAL NUMBER

_____ ASSIGNMENT SERIAL NUMBER
Bennett No. 1

Mining Claim Location Notices (2): Bennett, ~~72~~

*In Terminal
AMC 82173
and
a mc 82174
4-14-80
ec*

APPLICANT:

SUBJECT
REMITTER IF DIFFERENT THAN APPLICANT:

Caylen D. Bennett
Santo Tomas Route
Box ~~85629~~ 61
Sahuarita, AZ 85629

*Indefed
AMC 82173
AMC 82174*

PURPOSE	FUND SYMBOL	AMOUNT
FILING FEE EARNED	140850	10 00
ADVANCE FILING FEE AND/OR RENTAL	14X6800	

ACRES	COUNTY	OLD LEASE	NEW LEASE
NEW LEASE _____	_____	_____	_____
_____	_____	_____	_____

	FUND SYMBOL	COUNTY	AMOUNT
APPLY: FILING FEE	140850	_____	_____
RENTAL	_____	_____	_____

ASSIGNMENT: COMPLETE AREA

PORTION OF AREA: ASSIGNED AREA

RETAINED AREA

REFUND _____

RETAIN IN UNEARNED ACCOUNT _____

TOTAL _____

REMARKS _____

OF INTEREST BUT NOT OF SPECIFIC AREA:

BOND FILED

NO BOND FILED

BY _____ DATE _____

DO NOT ACCEPT THIS COPY AS A RECEIPT

CASE FOLDER COPY

NOTICE!!

These documents have been scanned!

Do not place un-scanned documents beneath this notice!

Do not remove this notice from this file!

GPO Jacket No. 560-102
Print Order 61549
Rise Business Services, LLC
Job=AZ15 9/11/2019



Box Number= AZ15238



Claim Begin-End: AMC082173-AMC082174

2 Correspondence



AZ15238-4 AMC079981-AMC084653



United States Department of the Interior

BUREAU OF LAND MANAGEMENT

Arizona State Office
3707 N. 7th Street
P.O. Box 16563
Phoenix, Arizona 85011



IN REPLY REFER TO:

3800 (921) TR

January 12, 1995

Dear Mining Claimant:

On October 5, 1992, Public Law 102-381 was passed and regulations (enclosed) were approved on July 15, 1993. To maintain a mining claim or site under this law, claimants were required to pay a non-refundable rental fee in the amount of \$100 per claim/site or if qualified, submit a certification of exemption from payment of rental fees (small miners exemption) for both the 1993 and 1994 assessment years on or before August 31, 1993. This law was in effect for a 2-year period.

Our records show that on or before that date, you did file for an exemption for both years (1993 and in advance for 1994), and subsequently have filed each year by December 30, an affidavit of assessment work performed.

On August 10, 1993, Public Law 103-66 was passed and regulations (enclosed) were approved on August 30, 1994. This law approved a claim maintenance fee of \$100 per claim/site payable each year in advance for years 1994 through 1998. The law provided that in lieu of paying the maintenance fee, claimants could file for a maintenance fee payment waiver by August 31, 1994, for 1995. To qualify, all owners had to sign the form, have ten or less claims/sites in the United States, and perform assessment work for the current assessment year.

Many claimants did not file for a 1995 waiver, because by filing for an exemption from payment for both years 1993 and 1994 by August 31, 1993, they believed they were up-to-date for 1994. This was true for 1994, because the law required that the filing for 1994 was to be made in advance. The newest law, however, also required the filing of a waiver request to be made in advance for 1995, and for each year thereafter through 1998 by August 31 of each year.

Because the two laws overlapped one another, the regulations were written accordingly. Under 43 CFR §3833.1-7(a) Filing requirements for the maintenance fee waiver and other exceptions it states, "If no change in status has occurred, a small miner exemption certification previously filed for the assessment year ending at noon on September 1, 1994, under the Act of October 5, 1992 (Pub. L. 102-381, 106 Stat. 1374), and the pertinent regulations in effect on August 31, 1993, will be considered a proper certification filing for a waiver of payment of the maintenance fee due on August 31, 1994."

1995 WAIVER
ENTERED IN COMPUTER

1-10-95 - USING DATE

TRD 8-31-1993

This overlap of the laws was to your advantage for 1995. It will not occur again for the years 1996 through 1998. You will be required to file a maintenance fee payment waiver certification on or before August 31, 1995, in advance for 1996 and each year thereafter by August 31 for each up-coming year you desire a waiver from paying the maintenance fee.

It appears from the records of the Bureau of Land Management (BLM), that on August 31, 1994, you and all co-owners, if any, had ten or fewer mining claims in the United States, and that you have filed the necessary 1994 assessment work affidavit. Therefore, we have updated the computer record automatically with a 1995 waiver for the claims listed on the enclosed sheet.

Please verify your name and the associated mining claims on this list for its accuracy and notify us if there are any errors.

You must file an affidavit of labor for 1995 by December 30, 1995, covering the mining claims and a notice of intention to hold for any mill or tunnel sites, accompanied by \$5 for each claim or site.


If you desire a waiver for 1996, you must file a maintenance fee payment waiver certification form (copy enclosed) by August 31, 1995, and each subsequent year in advance for the next assessment year on or before August 31. If qualified, you must file an affidavit of assessment work covering the mining claims and a notice of intention to hold for any mill or tunnel site listed on the form, accompanied by \$5 for each claim or site on or before December 30.

In lieu of filing a waiver request followed by an affidavit of assessment work for mining claims or a notice of intention to hold for sites, you have the option of paying a \$100 maintenance fee for each claim or site on or before August 31 each year in advance, in lieu of assessment. However, once you file for a waiver and qualify, you are required to file an affidavit of assessment work to cover that waiver.

Please remember that if you locate new mining claims or sites, or acquire interests in additional mining claims or sites which brings your total to more than ten mining claims or sites in the United States, or if a co-owner owns more than ten claims or sites, your waiver will no longer qualify. You will be required to pay a maintenance fee of \$100 for each claim or site that you own.

If you have any questions concerning the above, please do not hesitate to write Tom Reitmeyer or Mary Hyde at the address above, or call them at (602) 650-0518.

Sincerely,

A handwritten signature in black ink that reads "Mary Jo Yoas". The signature is written in a cursive, flowing style.

Mary Jo Yoas
Chief, Branch of Lands
and Minerals Operations

Enclosures

TED W. ABERHAM
NORMAN D. ABERHAM

A MC 304534 THROUGH A MC 304537 BABY 2 THROUGH 5

ALBERT R. ANGLIN
RAYMOND DOVER
WOODROW M. ANGLIN
WALLACE TUCKER
TIM MANNING

A MC 31973 GOLDEN PEARL
 A MC 268520 GOLDEN PEARL #2
 A MC 124303 THROUGH 124308 GOLDEN PEARL #3, #4, #5, #6, #7, #8

JAMES A. ASHPOLE
MARY C. ASHPOLE

A MC 322300 THROUGH A MC 322309 BLACK DIAMOND #1 THROUGH 10

WILLIAM G. BASHAW
MARGARET BASHAW
FRED BASHAW
LOIS HICKMAN
JOHN HICKMAN
MARJORIE ARCHULETA
ALBERT ARCHULETA
JO BASHAW

A MC 284709 THROUGH A MC 284714 GOLDEN QUEEN #1 THROUGH 6
 A MC 284717 THROUGH A MC 284718 GOLDEN QUEEN #9 THROUGH 10

GAYLEN D. BENNETT
BARBARA D. BENNETT

A MC 82173 THROUGH 82174 BENNETT NO 1, BENNETT NO 4

MELVIN R. BIGELOW
MINNIE F. BIGELOW

A MC 58068 THROUGH A MC 58070 JUBILATION #1 THROUGH #3

BRADSHAW INDUSTRIES INCORPORATED

A MC 247994 THROUGH A MC 247997 B & G #1 THROUGH 4

JOHN BRENNAN
KIYO OKUMOTO

A MC 31317 THROUGH A MC 31324

MARINE PLACER #1 THROUGH 8

TED BROCK
GAE BROCK

A MC 187830 THROUGH A MC 187839

LUCKY THIRTEEN #3 THROUGH 12

CLAUDE D. BROWN
BERTIE I. BROWN

A MC 51649
A MC 60528 THROUGH A MC 60529
A MC 192197

LION
COUGAR, COUGAR CUB
BOB CAT

MELBA CLASSEN
RICHARD NEUMAN
WILLIAM SCOVEL
ROBERT SCOVEL
CHERMA SCOVEL

A MC 101421
A MC 214542
A MC 308364
A MC 308366

SNOWFLAKE #2
SNOWFLAKE #1
MONTAZUMA #1
MONTAZUMA #3

JAMES M. CORDOVA
PETE CORDOVA

A MC 196392 THROUGH A MC 196400
A MC 207085

JPC #7 THROUGH 15
JPC #25

THOMAS G. CUMMINGS

A MC 12078 THROUGH A MC 12080
A MC 12083 THROUGH A MC 12085
A MC 12088 THROUGH A MC 12090

WHITE ROCK NO 1, 2, 3,
WHITE ROCK NO 11, 12, 13
WHITE ROCK NO 21, 22, 23.

JOHN L. DARU

A MC 119829
A MC 190878 THROUGH 190881

BADJER
J & K D #23, #24, #25, #26

ALEXANDER P. FAGOTTI II

A MC 321826 THROUGH A MC 321830 CROWN LEE 20 THROUGH 24

ALEXANDER P. FAGOTTI
TOM TAYLOR

A MC 50221 CROWN LEE
 A MC 319113 THROUGH A MC 319117 CROWN LEE 1 THROUGH 5
 A MC 321211 THROUGH A MC 321212 CROWN LEE 8 THROUGH 9
 A MC 321817 THROUGH A MC 321818 CROWN LEE 11 THROUGH 12

ARTHUR L. FAGOTTI

A MC 321821 THROUGH A MC 321825 CROWN LEE 15 THROUGH 19

LEW L. FAGOTTI

A MC 320630 THROUGH A MC320631 CROWN LEE 6 THROUGH 7
 A MC 321816 CROWN LEE 10
 A MC 321819 THROUGH A MC 321820 CROWN LEE 13 AND 14

THOMAS D. FREELAND
PATRICIA A. GONZALES

A MC 314432 THROUGH A MC 314434 SC #4 THROUGH 6
 A MC 314856 SC #7
 A MC 317832 THROUGH A MC 317834 SC #1, #2, #3

HENRY F. FROHNING

A MC 318429 THROUGH A MC 318432 PARK HERE #1 THROUGH #4

LEE HAMMONS

A MC 116560 SHEEP SPRING
 A MC 132285 THROUGH 132288 PATRICIA, BETTY, JOYCE, RAINBOW

JOHN G. HOLLIS

A MC 244728 THROUGH A MC 244736 ENTRO #1 THROUGH 9

ERNA M. KRELL

A MC 315808
 A MC 315812 THROUGH A MC 315814

KPNL #3
 KPNL #7, #8, #9

FRANK LAMPE

A MC 292610 THROUGH A MC 292611
 A MC 296159 THROUGH A MC 296162
 A MC 320603
 A MC 320605
 A MC 320608 THROUGH A MC 320609

BUCKHORN #1 AND 6
 BUCKHORN #2, 3, 4, 5
 BUCKHORN #7
 BUCKHORN #9
 BUCKHORN #12 AND 13

SHELDON L. LASKY
ANN LASKY

A MC 132982
 A MC 221064
 A MC 221065

GODFATHER III
 LUCKY ANN
 LUCKY ANN II

GORDON D. LEVIN
ELDORA A. LEVIN

A MC 71546

BLUE BIRD

LAWRENCE W. LILLY
EUGENE HESTER

A MC 285841 THROUGH A MC 285848
 A MC 294602 THROUGH A MC 294603

LAST HOPE MINE #1 THROUGH 8
 LAST HOPE MINE #9 THROUGH 10

ROBERT LYONS
J. M. CHAMPIE
SARA CHAMPIE
GEORGE LUCKMAN

A MC 198965 THROUGH A MC 198968

NETTIE BROWN 1 & 2, 3 & 4, 9 AND 12

CHARLES E. MONTGOMERY

A MC 272948 THROUGH A MC 272955

MAG NO. 62C, 64C, 85C, 86C, 87C, 88C, 89C,
 91C

DAVID A. MORALES SR.
DAVID MORALES
ROBERT MORALES
TONY MORALES
LORETTA MORALES

A MC 320063
 A MC 320066

CHAUQUI #1
 CHAUQUI #4

PAJARITO MINING COMPANY INCORPORATED
SERGIO A. MADRIL JR.
ARMANDO V. MADRIL

A MC 87936
 A MC 93366
 A MC 100784
 A MC 104464
 A MC 104465
 A MC 104468
 A MC 104469
 A MC 104772
 A MC 104773
 A MC 104777

SUNSET #1
 MORNING GLORY
 WHITE OAK
 MORNING GLORY #9
 MORNING GLORY #10
 ST PATRICK #3
 ST PATRICK #4
 MORNING GLORY #11
 MORNING GLORY #12
 SUNSET #2

WAYNE PETERS

A MC 73137 THROUGH 73139

RENDEZVOUS, YELLOW JACKET, LAST CHANCE

GARY D. PETERSEN
CHRISTINE V. PETERSEN

A MC 66748
 A MC 66751 THROUGH A MC 66753

LEAD SILVER KING #12
 LEAD SILVER KING #15, 16, 17

FRANK ROE

A MC 12273 THROUGH A MC 12277

DEE #1 THROUGH 5

CHERI SAUNDERS
MICHAEL L. ANDERSON
LEMPI S. BAILEY

A MC 46020
 A MC 267617

JAY-R
 TWO BROTHERS

OPHELIA SCANDLIN

A MC 58174 THROUGH A MC 58177

BLACK DIAMOND, JIM MINE, RUBEY, BLUE FOX

WILLIAM SCOVELROSE MARTINA MC 45202
A MC 45203
A MC 220903
A MC 45200SNOWFLAKE 1
SNOWFLAKE 3
SNOWFLAKE 5
HAPPYJACKGLORIA P. SOMMERERA MC 102390
A MC 126539
A MC 129526
A MC 219726 THROUGH 219730
A MC 238207 THROUGH 238208MANDALA 4
MANDALA 11
MANDALA 5
MANDALA 15, 16, 17, 18, 19
MANDALA 28, 29.JORGE SOMMERERSCOTT SOMMERER

A MC 219731 THROUGH A MC 219738

MANDALA 20 THROUGH 27

MARILYN WOOD STEWARTMICHAEL RAY CAINJEREMY CAINCHERYL VALENZUELARICK VALENZUELARICK VALENZUELA JRCASANDRA VALENZUELABETH ERICKISON JOHNSONA MC 262803 THROUGH A MC 262805
A MC 262807 THROUGH A MC 262809
A MC 288791 THROUGH A MC 288794MARY 1 THROUGH 3
MARY 5 THROUGH 7
MARILYN 1 THROUGH 4GERALD STUCKEYCHARLEY FIELDS

A MC 262816 THROUGH A MC 262820

ARIZONA VICTORY #1 THROUGH 5

RUTH THOMPSON

A MC 119795 THROUGH A MC 119796	RAT #1 AND #2
A MC 216436	RAT #4
A MC 193906 THROUGH A MC 193907	RAT #5 AND #6
A MC 94494 THROUGH A MC 94495	THOMAS B #1, #2
A MC 299317	THOMAS B #3
A MC 27353 THROUGH A MC 27354	RED TWISTER #1 AND #2

REYMUENDO P. VELASCO
DEBRA A. VELASCO

A MC 66737 THROUGH A MC 66743	LEAD SILVER KING #1 THROUGH #7.
-------------------------------	---------------------------------

VIRGINIA M. VELASCO

A MC 288233 THROUGH A MC 288235	DSM #1 THROUGH 3
A MC 66773 THROUGH A MC 66776	VIRGINIA 1 THROUGH 4

MARION E. WALDORF
JUNE E. WALDORF

A MC 297766	CRISTAL I
-------------	-----------

STANLEY H. WALL
ALMA SNYDER

A MC 301489 THROUGH A MC 301492	FIRE AGATE, EAST AGATE, WEST AGATE, FAR WEST
A MC 321970	SE 12

LELAND WEEKS
STANCIL COUCH

A MC 274936 THROUGH A MC 274939	JULIAN #1 THROUGH 4
A MC 274944 THROUGH A MC 274945	EASTERN STAR #1 THROUGH 2
A MC 317074	JULIAN

O. B. WILLIS, INC.

A MC 213004
A MC 213007 THROUGH A MC 213013
A MC 213015

OBW FRY I
OBW FRY IV, V, VI, VII, VIII, IV, AND 10
OBW FRY 14.

RON WYDA
MEL ROBINSON

A MC 326595

THREE R

April 15, 1980

Mr. Gaylen D. Bennett
P. O. Box 61
Sahuarita, Arizona 85629

Dear Mr. Bennett:

This letter is to identify the serial numbers we have assigned to your mining claim location notices filed in this office on October 19, 1979.

<u>Serial Number</u>	<u>Name of Claim</u>
A MC 82173	Bennett #1
A MC 82174	Bennett #4

Please refer to the claim names and the serial numbers in any future correspondence.

This will also acknowledge receipt of your Affidavit of Labor Performed and Improvements Made for the Bennett #1 claim for the year 1978-1979.

A photocopy of your recorded Affidavit of Labor Performed or Notice of Intent to Hold for the 1979-1980 assessment year should be filed in this office on or before December 30, 1980. To be acceptable, the affidavit must show the work done during the period noon September 1, 1979 to noon September 1, 1980. No fee is required.

Sincerely,

/s/ Robert L. Peterson

Robert L. Peterson
Chief, Branch of Records
and Data Management

Enclosure:
Regulations 43 CFR 3833

BAhearn:abr

BA

NOTICE!!

These documents have been scanned!

Do not place un-scanned documents beneath this notice!

Do not remove this notice from this file!

GPO Jacket No. 560-102
Print Order 61549
Rise Business Services, LLC
Job=AZ15 9/11/2019



Box Number= AZ15238



Claim Begin-End: AMC082173-AMC082174

3 Transfers



AZ15238-4 AMC079981-AMC084653

**NO
DOCUMENTS
FOUND**

NO DOCUMENTS FOUND
NO DOCUMENTS FOUND

NOTICE!!

These documents have been scanned!

Do not place un-scanned documents beneath this notice!

Do not remove this notice from this file!

GPO Jacket No. 560-102
Print Order 61549
Rise Business Services, LLC
Job=AZ15 9/11/2019



Box Number= AZ15238



Claim Begin-End: AMC082173-AMC082174

4 Annual Filings



AZ15238-4

AMC079981-AMC084653

82173

215
JMC

Form 3830-2
(January 2017)

UNITED STATES
DEPARTMENT OF THE INTERIOR
BUREAU OF LAND MANAGEMENT
MAINTENANCE FEE WAIVER CERTIFICATION

FORM APPROVED
OMB NO. 1004-0114
Expires: January 31, 2020

SEE INSTRUCTIONS ON PAGE 2

1. This small miner waiver is filed for the assessment year beginning on September 1, 2019 and ending on September 1, 2020.
2. The undersigned and all related parties owned ten or fewer mining claims, mill, or tunnel sites located and maintained on Federal lands in the United States of America on September 1, 2019.
3. The undersigned have performed the assessment work required by law for each mining claim listed prior to filing this waiver and understand that by filing this form, the undersigned must file an affidavit of assessment work with the Bureau of Land Management (BLM) by the December 30th following the filing of this waiver.
4. The undersigned understand that if the assessment work obligation has not yet come due under 30 U.S.C. 28 (for those claims in their first assessment year only), a notice of intent to hold reciting this condition must be recorded by the December 30th following the filing of this waiver.
5. The undersigned understand that mill and tunnel sites may also be listed on this waiver and be waived from payment of the maintenance fee, and that a notice of intent to hold for these sites is required to be filed with the BLM by the December 30th following the filing of this waiver.
6. The undersigned understand and acknowledge that pursuant to 43 U.S.C. 1212 and 18 U.S.C. 1001, the filing or recording of a false, fictitious, or fraudulent document with the BLM may result in a fine of up to \$250,000, a prison term not to exceed five years, or both.
7. The mining claims, mill or tunnel sites for which this waiver from payment of the maintenance fees is requested are:

CLAIM OR SITE NAME	BLM RECORDATION SERIAL NUMBER
1. Bennett #1	AMC 82173
2. Bennett #4	AMC 82174
3.	
4.	
5.	
6.	
7.	
8.	
9.	
10.	

RECEIVED
BLM AZ STATE OFFICE
2019 AUG 14 P 3:20
PHOENIX, ARIZONA

The owner(s) (claimants) of the above mining claims and sites are:

Gaylen D. Bennett ✓
(Owner's Name - Please Print)
1500 W. Twin Buttes Rd.
(Owner's Mailing Address)

Gaylen D. Bennett
(Owner's Signature)
Sahuarita AZ 85629
(City) (State) (Zip Code)

Barbara D. Bennett ✓
(Owner's Name - Please Print)
1500 W. Twin Buttes Rd.
(Owner's Mailing Address)

Barbara D. Bennett
(Owner's Signature)
Sahuarita AZ 85629
(City) (State) (Zip Code)

AC483
ENTERED SEP 13 2019
PB

(Owner's Name - Please Print)

(Owner's Mailing Address)

(Owner's Signature)

(City) (State) (Zip Code)

(Owner's Name - Please Print)

(Owner's Mailing Address)

(Owner's Signature)

(City) (State) (Zip Code)

NW2

(Continued on page 2)

UNITED STATES
DEPARTMENT OF THE INTERIOR
BUREAU OF LAND MANAGEMENT

FORM APPROVED
OMB NO.: 1004-0114
Expires: January 31, 2020

82173

AFFIDAVIT OF ANNUAL ASSESSMENT WORK

WHEN RECORDED, MAIL DOCUMENT TO:

NAME: Gaylen D. Bennett
ADDRESS: 1500 W. Twin Buttes Rd
CITY, STATE, ZIP: Sahuarita, AZ 85639

FOR COUNTY RECORDER'S USE

No. of Claims 2
x \$10/claim
Total due BLM \$ 20.00

TO ALL WHOM IT MAY CONCERN:

1. The undersigned certifies that at least \$100 per claim was expended for development, labor and improvements, or equivalent value added, as the annual assessment work for the assessment year ending September 1, 2018 for the following contiguous unpatented mining claim(s), located in the County of Pima, in the State of Arizona.

BLM Serial No.	Name of Claim	Tp	Rg	Sec	Mer	County Recordation Book and Page No.	Co. Recording Date
82173	Bennett #1	175	13E	22	GSR	Docket # 6131 Pgs. 1172 - 1173	10/11/1979
82174	Bennett #4	175	13E	22	GSR	Docket # 6131 Pgs. 1175 - 1176	10/11/1979

427107

PHOENIX, ARIZONA
2018 SEP 26 P 1:17
RECEIVED
BLM AZ STATE OFFICE

(Continued on page 2)

ENTERED
OCT 01 2018
BY: RAM

2. Type of labor and improvements (specify what was done and give the total value for that labor and improvement to show at least \$100 for each claim). If a geological, geochemical, or geophysical survey was performed, as per 30 U.S.C. 28-1, reference the title of the report of survey, give cost and date of the survey and report, and indicate it was filed with the County Recorder:

Description of Work Performed	Value of Work Performed	Date Work Was Performed
Labor & fuel for tractor	\$ 200	8-9-2018
Replaced tractor tire tubes	\$ 150	8-10-2018
Graded all claim roads	\$ 200	8-10-2018
Deepened all claim holes	\$ 100	8-13-2018

3. Name and mailing address of each person who performed the labor and improvements:

Name (please print)

Gaylen D. Bennett

Current Mailing Address (please print)

1500 W. Twin Buttes Rd.
Sahuarita, AZ. 85629

4. Name and mailing address of each person who holds and claims the subject mining claim(s) for the valuable minerals contained therein. Be sure to indicate if there is a change of address:

Name (please print)

Gaylen D. Bennett

Current Mailing Address (please print)


1500 W. Twin Buttes Rd.
Sahuarita, AZ. 85629

Barbara D. Bennett

1500 W. Twin Buttes Rd.
Sahuarita, AZ. 85629

RECEIVED
 BLM AZ STATE OFFICE
 2018 SEP 26 P 1:17
 PHOENIX, ARIZONA

5. The undersigned testifies that on the date of 9-20, 2018, all monuments required by law were erected upon the subject claim(s), and all notices required by law were posted on the subject claim(s) or copies thereof were in place, and at said date, each corner monument bore or contained



markings sufficient to appropriately designate the corner of the claim to which it pertains and the name of the claim(s).

I hereby certify under penalty of perjury under the laws of the State of Arizona that the foregoing statements are true and correct:

Barbara D. Bennett Date: 9/20/2018
(Signature of person responsible for above statement)

Title 18 U.S.C. 1001 and 43 U.S.C. 1212 make it a crime for any person knowingly and willfully to make to any department or agency of the United States any false, fictitious or fraudulent statements or representations as to any matter within its jurisdiction.

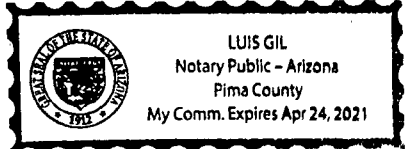
Notary Block

SUBSCRIBED AND SWORN TO before me, this 20th day of September 2018

By: Luis Gil
(Signature of Affiant) Luis Gil

Title: Bank Officer

My Commission Expires: April 24, 2021



INSTRUCTIONS

1. This is an optional form that may be used to satisfy the requirements for the Bureau of Land Management (BLM) under the provisions of 43 U.S.C. §1744 and 30 U.S.C. §28-28d and the regulations thereunder (43 CFR part 3835). Since local and State laws may vary, you should contact your local and State agencies where the claims are located to ensure all applicable laws and requirements are satisfied.
2. The claimant(s) must fill in the date in paragraph 1 for the applicable assessment year and the county and state where the claims are located.
3. All claim names, BLM serial numbers, legal descriptions, and original county recording information must be listed for the claims pertaining to this assessment notice.
4. The claimant(s) must complete paragraph 2 listing all labor or improvements which was performed on or for the benefit of the subject mining claims. The value and date of the labor or improvements must also be listed. The total amount of labor or improvements can be listed, but the total expenditure must equal at least \$100 for each claim.
5. The names and current mailing addresses of the person(s) performing the labor shall be listed in paragraph 3.
6. The name and current mailing address of each owner (claimant) of the claims shall be listed in paragraph 4. The mailing address shall be the owner's address and not the address of an agent or anyone representing the claimant. Be sure to note if there has been a change of address.
7. Paragraph 5 shall be completed to show the date it was verified that all monuments required by law were properly erected, all notices were posted, and that corners were appropriately designated for all claims listed.
8. An exact legible reproduction or duplicate (other than microfilm or other electronic media) of this affidavit or another type of affidavit of assessment work that you file or will file in the county where each claim is located, must be filed with the BLM on or before December 30 of the calendar year in which the assessment year ends. For mill or tunnel sites, a separate notice of intent to hold must be filed with the BLM on or before December 30. Requirements for filing a notice of intent to hold can be found at 43 CFR 3835.33.
9. A processing fee of \$10 for each claim listed must be remitted to the BLM along with this or any other affidavit of assessment work.

PHOENIX, ARIZONA
2018 SEP 26 PM 1:11
RECEIVED
BLM ASSISTANT DIRECTOR



Gaylen Bennett
1500 W Twin Buttes Rd
Sahuarita, AZ 85629

RECEIVED
BLM AZ STATE OFFICE

2018 SEP 26 P 1:10

PHOENIX, ARIZONA

CERTIFIED MAIL®




7018 0680 0001 6762 6158

PHOENIX
AZ 852
21 SEP 18
PM 5



1000



85004

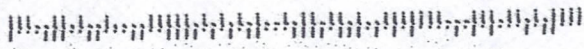
U.S. POSTAGE PAID
FCM LETTER
SAHUARITA, AZ
85629
SEP 24, 18
AMOUNT

\$6.70

R2305M147869-13

United States Department of the Interior
Bureau of Land Management
Div of Lands, Minerals and Energy
one N. central ave.
Phoenix, AZ. 85004-4427

850044427 0041



PLACE STICKER AT TOP OF ENVELOPE TO THE RIGHT
OF THE RETURN ADDRESS. FOLD AT DOTTED LINE

United States Department of the Interior

Bureau of Land Management

DIV OF LANDS, MINRLS & ENERGY

ONE N CENTRAL AVE

PHOENIX, AZ 85004 -4427

Phone: 602-417-9200

Receipt

No: 4271078

Transaction #: 4386848	
Date of Transaction: 09/27/2018	
CUSTOMER:	
GAYLEN D BENNETT 1500 W TWIN BUTTES RD SAHUARITA, AZ 85629-9717 US	

LINE #	QTY	DESCRIPTION	REMARKS	UNIT PRICE	TOTAL
1	1.00	LOCATABLE MINERALS / MINING CLAIMS- NOT NEW-UNADJUD, ONE AUTH NO. ONLY / MINING CLAIM MONEY RECEIVED CASES: AMC82173/\$20.00	POL 2018/2	- n/a -	20.00
TOTAL:					\$20.00

PAYMENT INFORMATION			
1	AMOUNT:	20.00	POSTMARKED: N/A
	TYPE:	CHECK	RECEIVED: 09/26/2018
	CHECK NO:	9271	
	NAME:	BENNETT, GAYLEN D 1500 W TWIN BUTTES RD SAHUARITA AZ 85629-9717 US	

REMARKS

This receipt was generated by the automated BLM Collections and Billing System and is a paper representation of a portion of the official electronic record contained therein.

301

82173

UNITED STATES
DEPARTMENT OF THE INTERIOR
BUREAU OF LAND MANAGEMENT

MAINTENANCE FEE WAIVER CERTIFICATION

[Handwritten Signature]

FORM APPROVED
OMB NO. 1004-0114
Expires: January 31, 2020

SEE INSTRUCTIONS ON PAGE 2

- This small miner waiver is filed for the assessment year beginning on September 1, 2018 and ending on September 1, 2019.
- The undersigned and all related parties owned ten or fewer mining claims, mill, or tunnel sites located and maintained on Federal lands in the United States of America on September 1, 2018.
- The undersigned have performed the assessment work required by law for each mining claim listed prior to filing this waiver and understand that by filing this form, the undersigned must file an affidavit of assessment work with the Bureau of Land Management (BLM) by the December 30th following the filing of this waiver.
- The undersigned understand that if the assessment work obligation has not yet come due under 30 U.S.C. 28 (for those claims in their first assessment year only), a notice of intent to hold reciting this condition must be recorded by the December 30th following the filing of this waiver.
- The undersigned understand that mill and tunnel sites may also be listed on this waiver and be waived from payment of the maintenance fee, and that a notice of intent to hold for these sites is required to be filed with the BLM by the December 30th following the filing of this waiver.
- The undersigned understand and acknowledge that pursuant to 43 U.S.C. 1212 and 18 U.S.C. 1001, the filing or recording of a false, fictitious, or fraudulent document with the BLM may result in a fine of up to \$250,000, a prison term not to exceed five years, or both.
- The mining claims, mill or tunnel sites for which this waiver from payment of the maintenance fees is requested are:

CLAIM OR SITE NAME	BLM RECORDATION SERIAL NUMBER
1. Bennett #1	AMC 82173 (913)
2. Bennett #4	AMC 82174
3.	
4.	
5.	
6.	
7.	
8.	
9.	

RECEIVED
BLM AZ STATE OFFICE
2018 AUG 21 P 2:45
PHOENIX, ARIZONA

Owner(s) (claimants) of the above mining claims and sites are:

Gaylen D. Bennett
(Owner's Name - Please Print)
1500 W. Twin Buttes Rd.
(Owner's Mailing Address)

Gaylen D. Bennett
(Owner's Signature)
Sahuarita AZ 85629
(City) (State) (Zip Code)

Barbara D. Bennett
(Owner's Name - Please Print)
1500 W. Twin Buttes Rd.
(Owner's Mailing Address)

Barbara D. Bennett
(Owner's Signature)
Sahuarita AZ 85629
(City) (State) (Zip Code)

(Owner's Name - Please Print)

(Owner's Signature)

(Owner's Mailing Address)

(City)

(State)

(Zip Code)

(Owner's Name - Please Print)

(Owner's Signature)

(Owner's Mailing Address)

(City)

(State)

(Zip Code)

tinued on page 2)

ENTERED
SEP 12 2018
BY: *[Signature]*

(Owner's Name - Please Print)	(Owner's Signature)		
(Owner's Mailing Address)	(City)	(State)	(Zip Code)
(Owner's Name - Please Print)	(Owner's Signature)		
(Owner's Mailing Address)	(City)	(State)	(Zip Code)
(Owner's Name - Please Print)	(Owner's Signature)		
(Owner's Mailing Address)	(City)	(State)	(Zip Code)
(Owner's Name - Please Print)	(Owner's Signature)		
(Owner's Mailing Address)	(City)	(State)	(Zip Code)

18 U.S.C. 1001 and 43 U.S.C. 1212 make it a crime for any person knowingly and willfully to make to any department or agency of the United States any false, fictitious or fraudulent statements or representations as to any matter within its jurisdiction.

INSTRUCTIONS


1. This certification is made under the provisions of 43 U.S.C. § 1744 and 30 U.S.C. §28-28k and the regulations thereunder (43 CFR Part 3830).
2. The claimant(s) must fill in the dates in paragraph 1 for the beginning and ending of the assessment year for which this waiver is sought.
3. The claimant(s) must fill in the date in paragraph 2 for the beginning of the assessment year for which this waiver is sought.
4. All claim and site names and BLM serial numbers must be listed for the mining claims, mill sites, and tunnel sites for which the waiver is sought.
5. All owners of the mining claims, mill sites, and tunnel sites and their addresses must be given.
6. This waiver form must be signed by all the claimants or their designated agent, in original form. If an agent is designated, a notarized designation of agent, signed by all of the claimants with proper address given, must be submitted with this waiver.
7. This form must be filed no later than September 1st for the upcoming assessment year in the BLM State Office where the mining claims or sites are recorded, or the waiver cannot be granted by the BLM. (Example: To obtain a waiver for the assessment year 2012, which begins on September 1, 2011, you must qualify for and file for a waiver no later than September 1, 2011, in the proper BLM State Office.)
8. For all mining claims which require assessment work, you must record an affidavit of labor on or before the December 30th immediately following the filing of this waiver. For all other mining claims or sites waived, you must record a notice of intent to hold on or before the December 30th immediately following the filing of this waiver.
9. Mill and tunnel sites may also be listed on this waiver and be waived from payment of the maintenance fee. A notice of intent to hold for these sites is required to be filed by the December 30th following the filing of this waiver.

FOR OFFICIAL USE ONLY

RECEIVED
BLM STATE OFFICE

2011 JUN 21 P 2:45

PHOENIX, ARIZONA

 Mr. Gaylen Bennett
1500 W. Twin Buttes
Sahuarita, AZ. 85629-9717

PHOENIX AZ 852

20 AUG 2018 PMS L



RECEIVED
BLM AZ STATE OFFICE


2018 AUG 21 P 2:45

PHOENIX, ARIZONA

US Dept of Interior
BLM
One Central Ave.

Phoenix, AZ. 85004-4427

85004-442700



Amc 82173

173

Form 3830-2
(January 2017)

UNITED STATES
DEPARTMENT OF THE INTERIOR
BUREAU OF LAND MANAGEMENT

MAINTENANCE FEE WAIVER CERTIFICATION

[Handwritten signature]

FORM APPROVED
OMB NO. 1004-0114
Expires: January 31, 2020

SEE INSTRUCTIONS ON PAGE 2

- This small miner waiver is filed for the assessment year beginning on September 1, 2017 and ending on September 1, 2018
- The undersigned and all related parties owned ten or fewer mining claims, mill, or tunnel sites located and maintained on Federal lands in the United States of America on September 1, 2017
- The undersigned have performed the assessment work required by law for each mining claim listed prior to filing this waiver and understand that by filing this form, the undersigned must file an affidavit of assessment work with the Bureau of Land Management (BLM) by the December 30th following the filing of this waiver.
- The undersigned understand that if the assessment work obligation has not yet come due under 30 U.S.C. 28 (for those claims in their first assessment year only), a notice of intent to hold reciting this condition must be recorded by the December 30th following the filing of this waiver.
- The undersigned understand that mill and tunnel sites may also be listed on this waiver and be waived from payment of the maintenance fee, and that a notice of intent to hold for these sites is required to be filed with the BLM by the December 30th following the filing of this waiver.
- The undersigned understand and acknowledge that pursuant to 43 U.S.C. 1212 and 18 U.S.C. 1001, the filing or recording of a false, fictitious, or fraudulent document with the BLM may result in a fine of up to \$250,000, a prison term not to exceed five years, or both.
- The mining claims, mill or tunnel sites for which this waiver from payment of the maintenance fees is requested are:

CLAIM OR SITE NAME	BLM RECORDATION SERIAL NUMBER
1. <u>Bennett # 1</u>	<input checked="" type="checkbox"/> <u>Amc 82173</u>
2. <u>Bennett # 4</u>	<u>Amc 82174</u>
3.	
4.	
5.	
6.	
7.	
8.	
9.	
10.	

RECEIVED
BLM STATE OFFICE
2017 AUG -9 2:51
PHOENIX, ARIZONA

The owner(s) (claimants) of the above mining claims and sites are:

Gaylen D. Bennett (Owner's Name - Please Print) Gaylen D. Bennett (Owner's Signature)
1500 W. Twin Buttes Rd. (Owner's Mailing Address) Sahuarita (City) AZ (State) 85629 (Zip Code)

Barbara D. Bennett (Owner's Name - Please Print) Barbara D. Bennett (Owner's Signature)
1500 W. Twin Buttes Rd (Owner's Mailing Address) Sahuarita (City) AZ (State) 85629 (Zip Code)

 (Owner's Name - Please Print) (Owner's Signature)

 (Owner's Mailing Address) (City) (State) (Zip Code)

 (Owner's Name - Please Print) (Owner's Signature)

 (Owner's Mailing Address) (City) (State) (Zip Code)

(Continued on page 2)

483
ENTERED
SEP 06 2017
BY: *[Signature]*

[Handwritten initials]

UNITED STATES
DEPARTMENT OF THE INTERIOR
BUREAU OF LAND MANAGEMENT

FORM APPROVED
OMB NO.: 1004-0114
Expires: January 31, 2020

82173

AFFIDAVIT OF ANNUAL ASSESSMENT WORK

WHEN RECORDED, MAIL DOCUMENT TO:

NAME: Gaylen D. Bennett

ADDRESS: 1500 W. Twin Buttes Rd

CITY, STATE, ZIP: Sahuarita, AZ, 85629

FOR COUNTY RECORDER'S USE

No. of Claims 2
x \$10/claim
Total due BLM \$ \$20.00

TO ALL WHOM IT MAY CONCERN:

1. The undersigned certifies that at least \$100 per claim was expended for development, labor and improvements, or equivalent value added, as the annual assessment work for the assessment year ending September 1, 2017 for the following contiguous unpatented mining claim(s), located in the County of Pima, in the State of Arizona.

BLM Serial No.	Name of Claim	Tp	Rg	Sec	Mer	County Recordation Book and Page No.	Co. Recording Date
82173	Bennett #1	17S	13E	22	GSR	Docket # 6131 Pages 1172-1173	10/11/1979
82174	Bennett #4	17S	13E	22	GSR	Docket # 6131 Pages 1175-1176	10/11/1979

3931509

RECEIVED
 2017 AUG -9 P. 2:51
 HONOLULU, HAWAII

(Continued on page 2)

ENTERED
AUG 14 2017
BY: RAM

2. Type of labor and improvements (specify what was done and give the total value for that labor and improvement to show at least \$100 for each claim). If a geological, geochemical, or geophysical survey was performed, as per 30 U.S.C. 28-1, reference the title of the report of survey, give cost and date of the survey and report, and indicate it was filed with the County Recorder:

Description of Work Performed	Value of Work Performed	Date Work Was Performed
<i>maintenance of equipment</i>	<i>100.00</i>	<i>5-9-17</i>
<i>maintenance of equipment</i>	<i>150.00</i>	<i>10-3-16</i>
<i>Deepened claim holes</i>	<i>100.00</i>	<i>7-10-17</i>
<i>graded new easement Road</i>	<i>200.00</i>	<i>7-10-17</i>

3. Name and mailing address of each person who performed the labor and improvements:

Name (please print)

Gaylen D. Bennett

Current Mailing Address (please print)

*1500 W. Twin Buttes Rd.
Sahuarita, AZ, 85629*

4. Name and mailing address of each person who holds and claims the subject mining claim(s) for the valuable minerals contained therein. Be sure to indicate if there is a change of address:

Name (please print)

Gaylen D. Bennett

Current Mailing Address (please print)

*1500 W. Twin Buttes Rd.
Sahuarita, AZ 85629*

Barbara D. Bennett

*1500 W. Twin Buttes Rd
Sahuarita, AZ 85629*

5. The undersigned testifies that on the date of 8-29, 2016 all monuments required by law were erected upon the subject claim(s), and all notices required by law were posted on the subject claim(s) or copies thereof were in place, and at said date, each corner monument bore or contained

RECEIVED
 2017 AUG -9
 COUNTY RECORDER
 PIMA COUNTY

BB WE ASB markings sufficient to appropriately designate the corner of the claim to which it pertains and the name of the claim(s).

I hereby certify under penalty of perjury under the laws of the State of Arizona that the foregoing statements are true and correct:

Gayle D. Bennett & Barbara D. Bennett Date: 8/7/2017
(Signature of person responsible for above statement)

Title 18 U.S.C. 1001 and 43 U.S.C. 1212 make it a crime for any person knowingly and willfully to make to any department or agency of the United States any false, fictitious or fraudulent statements or representations as to any matter within its jurisdiction.

Notary Block

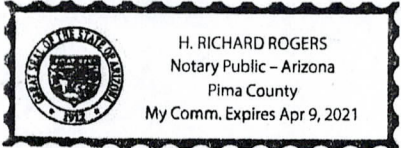
SUBSCRIBED AND SWORN TO before me, this 7TH day of AUGUST 2017

By: GAYLE D. BENNETT AND BARBARA D. BENNETT
(Signature of Affiant)

Title: OWNERS

My Commission Expires: 9 APRIL 2021

State of Arizona
County of PIMA
On this 7th day of AUGUST, 2017, before me personally appeared GAYLE D. BENNETT & BARBARA D. BENNETT whose identity was proven to me on the basis of satisfactory evidence to be the person who he or she claims to be, and acknowledged that he or she signed the above attached document.
(seal)



INSTRUCTIONS

1. This is an optional form that may be used to satisfy the requirements for the Bureau of Land Management (BLM) under the provisions of 43 U.S.C. §1744 and 30 U.S.C. §28-28d and the regulations thereunder (43 CFR part 3835). Since local and State laws may vary, you should contact your local and State agencies where the claims are located to ensure all applicable laws and requirements are satisfied.
2. The claimant(s) must fill in the date in paragraph 1 for the applicable assessment year and the county and state where the claims are located.
3. All claim names, BLM serial numbers, legal descriptions, and original county recording information must be listed for the claims pertaining to this assessment notice.
4. The claimant(s) must complete paragraph 2 listing all labor or improvements which was performed on or did benefit the subject mining claims. The value and date of the labor or improvements must also be listed. The total amount of labor or improvements can be listed, but the total expenditure must equal at least \$100 for each claim.
5. The names and current mailing addresses of the person(s) performing the labor shall be listed in paragraph 3.
6. The name and current mailing address of each owner (claimant) of the claims shall be listed in paragraph 4. The mailing address shall be the owner's address and not the address of an agent or anyone representing the claimant. Be sure to note if there has been a change of address.
7. Paragraph 5 shall be completed to show the date it was verified that all monuments required by law were properly erected, all notices were posted, and that corners were appropriately designated for all claims listed.
8. An exact legible reproduction or duplicate (other than microfilm or other electronic media) of this affidavit or another type of affidavit of assessment work that you file or will file in the county where each claim is located, must be filed with the BLM on or before December 30 of the calendar year in which the assessment year ends. For mill or tunnel sites, a separate notice of intent to hold must be filed with the BLM on or before December 30. Requirements for filing a notice of intent to hold can be found at 43 CFR 3835.33.
9. A processing fee of \$10 for each claim listed must be remitted to the BLM along with this or any other affidavit of assessment work.

RECEIVED
PIMA COUNTY, ARIZONA
2017 AUG - 9
2:57

Gayle Bennett
1500 w. twin Buttes Rd.
Sahuarita, AZ. 85629



1013



85004

U.S. POSTAGE
PAID
SAHUARITA, AZ
85629
AUG 08, 17
AMOUNT

\$7.01

R2305M147869-9

ELH
SECURITY

011 AUG 9 P 256
SAHUARITA, ARIZONA

PLACE STICKER AT TOP OF ENVELOPE TO THE RIGHT
OF THE RETURN ADDRESS. FOLD AT DOTTED LINE


CERTIFIED MAIL



7016 1970 0000 8748 9

Bureau Land Management
az State Office
One North Central Ave # 800
Phoenix, az. 85004-4427

85004-442700



United States Department of the Interior
Bureau of Land Management
 DIV OF LANDS, MINRLS & ENERGY
 ONE N CENTRAL AVE
 PHOENIX, AZ 85004 -4427
 Phone: 602-417-9200

Receipt

No: 3931509

Transaction #: 4041073	
Date of Transaction: 08/10/2017	
CUSTOMER:	
GAYLEN D BENNETT 1500 W TWIN BUTTES RD SAHUARITA, AZ 85629-9717 US	

LINE #	QTY	DESCRIPTION	REMARKS	UNIT PRICE	TOTAL
1	1.00	LOCATABLE MINERALS / MINING CLAIMS- NOT NEW-UNADJUD, ONE AUTH NO. ONLY / MINING CLAIM MONEY RECEIVED CASES: AMC82173/\$20.00	POL 2017/2 WAV	- n/a -	20.00
TOTAL:					\$20.00

PAYMENT INFORMATION			
1	AMOUNT:	20.00	POSTMARKED: 08/08/2017
	TYPE:	CHECK	RECEIVED: 08/09/2017
	CHECK NO:	9223	
	NAME:	BENNETT, GAYLEN D 1500 W TWIN BUTTES RD SAHUARITA AZ 85629-9717 US	

REMARKS

This receipt was generated by the automated BLM Collections and Billing System and is a paper representation of a portion of the official electronic record contained therein.

UNITED STATES
DEPARTMENT OF THE INTERIOR
BUREAU OF LAND MANAGEMENT **555**

Amc 82173

FORM APPROVED
OMB NO. 1004-0114
Expires: October 31, 2016

MAINTENANCE FEE WAIVER CERTIFICATION

ADD

SEE INSTRUCTIONS ON PAGE 2 *DPB BB*

DPB BB

- This small miner waiver is filed for the assessment year beginning on September 1, ~~2016~~ and ending on September 1, ~~2017~~
- The undersigned and all related parties owned ten or fewer mining claims, mill, or tunnel sites located and maintained on Federal lands in the United States of America on September 1, ~~2016~~
- The undersigned have performed the assessment work required by law for each mining claim listed prior to filing this waiver and understand that by filing this form, the undersigned must file an affidavit of assessment work with the Bureau of Land Management (BLM) by the December 30th following the filing of this waiver.
- The undersigned understand that if the assessment work obligation has not yet come due under 30 U.S.C. 28 (for those claims in their first assessment year only), a notice of intent to hold reciting this condition must be recorded by the December 30th following the filing of this waiver.
- The undersigned understand that mill and tunnel sites may also be listed on this waiver and be waived from payment of the maintenance fee, and that a notice of intent to hold for these sites is required to be filed with the BLM by the December 30th following the filing of this waiver.
- The undersigned understand and acknowledge that pursuant to 43 U.S.C. 1212 and 18 U.S.C. 1001, the filing or recording of a false, fictitious, or fraudulent document with the BLM may result in a fine of up to \$250,000, a prison term not to exceed five years, or both.
- The mining claims, mill or tunnel sites for which this waiver from payment of the maintenance fees is requested are:

CLAIM OR SITE NAME	BLM RECORDATION SERIAL NUMBER
1. <i>Bennett # 1</i>	<i>Amc 82173</i> ✓
2. <i>Bennett # 4</i>	<i>Amc 82174</i>
3.	
4.	
5.	
6.	
7.	
8.	
9.	
10.	

RECEIVED
 BLM AZ STATE OFFICE
 2016 AUG 31 P 2:46
 PHOENIX, ARIZONA

The owner(s) (claimants) of the above mining claims and sites are:

N *Gaylea D Bennett*
 (Owner's Name - Please Print)
1500 W. Twin Buttes Rd. ✓
 (Owner's Mailing Address)

Gaylea D. Bennett
 (Owner's Signature)
Sahuarita *AZ* *85629*
 (City) (State) (Zip Code)

N *Barbara D. Bennett*
 (Owner's Name - Please Print)
1500 W. Twin Buttes Rd. ✓
 (Owner's Mailing Address)

Barbara D. Bennett
 (Owner's Signature)
Sahuarita *AZ* *85629*
 (City) (State) (Zip Code)

Ac 483 (2017)
ENTERED SEP 08 2016
BB

 (Owner's Name - Please Print)

 (Owner's Mailing Address)

 (Owner's Signature)

 (City) (State) (Zip Code)

 (Owner's Name - Please Print)

 (Owner's Mailing Address)

 (Owner's Signature)

 (City) (State) (Zip Code)

(Continued on page 2)

NW-✓
BB

PHOENIX, ARIZONA
SEP 31 10 51 AM '68
BLM AZ STATE OFFICE
RECEIVED

ENTERED SEP 08 2018

AFFIDAVIT OF ANNUAL ASSESSMENT WORK

82173

WHEN RECORDED, MAIL DOCUMENT TO:

NAME: Gaylen D. Bennett

ADDRESS: 1500 W. Twin Buttes Rd

CITY, STATE, ZIP: Sahuarita, AZ. 85629

FOR COUNTY RECORDER'S USE

No. of Claims 2

x \$10/claim

Total due BLM \$ \$20.00

TO ALL WHOM IT MAY CONCERN:

- The undersigned certifies that at least \$100 per claim was expended for development, labor and improvements, or equivalent value added, as the annual assessment work for the assessment year ending September 1, 2016 for the following contiguous unpatented mining claim(s), located in the County of Pima, in the State of ARIZONA.

BLM Serial No.	Name of Claim	Tp	Rg	Sec	Mer	County Recordation Book and Page No.	Date
82173	Bennett # 1	17S	13E	22	GSR	Docket # 6131 Pages 1172-1173	10/11/1979
82174	Bennett # 4	17S	13E	22	GSR	Docket # 6131 Pages 1175-1176	10/11/1979

RECEIVED
BLM AZ STATE OFFICE
2016 AUG 31 P 2:46
PHOENIX, ARIZONA

(Continued on page 2)

RECEIPT # 3649586

2. Type of labor and improvements (specify what was done and give the total value for that labor and improvement to show at least \$100 for each claim). If a geological, geochemical, or geophysical survey was performed, as per 30 U.S.C. 28-1, reference the title of the report of survey, give cost and date of the survey and report, and indicate it was filed with the County Recorder:

Description of Work Performed	Value of Work Performed	Date Work Was Performed
maintenance of equipment	200.00	8-3-2016
deepened claims	100.00	9-10-2015
changed easement to claims	400.00	8-4, 8-5, 8-6 2016
graded roads	100.00	8-7-16

3. Name and mailing address of each person who performed the labor and improvements:

Name (please print) Gaylen D. Bennett Current Mailing Address (please print) 1500 W. Twin Buttes Rd.
Sahuarita, AZ, 85629

4. Name and mailing address of each person who holds and claims the subject mining claim(s) for the valuable minerals contained therein. Be sure to indicate if there is a change of address:

Name (please print) Gaylen D. Bennett Current Mailing Address (please print) 1500 W. Twin Buttes Rd
and Sahuarita, AZ 85629
Barbara D. Bennett (as above)

RECEIVED
 BLM AZ STATE OFFICE
 PHOENIX, ARIZONA
 2016 AUG 31 PM 2:16

5. The undersigned testifies that on the date of 8-30-29, 2016, all monuments required by law were erected upon the subject claim(s), and all notices required by law were posted on the subject claim(s) or copies thereof were in place, and at said date, each corner monument bore or contained

markings sufficient to appropriately designate the corner of the claim to which it pertains and the name of the claim(s).

I hereby certify under penalty of perjury under the laws of the State of Arizona that the foregoing statements are true and correct:

Saylen D. Bennett Barbara D Bennett Date: 8-29-16
(Signature of person responsible for above statement)

Title 18 U.S.C. 1001 and 43 U.S.C. 1212 make it a crime for any person knowingly and willfully to make to any department or agency of the United States any false, fictitious or fraudulent statements or representations as to any matter within its jurisdiction.

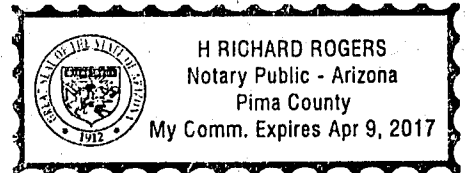
Notary Block

SUBSCRIBED AND SWORN TO before me, this 29th day of AUGUST 2016

By: [Signature]
(Signature of Affiant)

Title: BANKER

My Commission Expires: 9 APRIL 2017



INSTRUCTIONS

1. This is an optional form that may be used to satisfy the requirements for the Bureau of Land Management (BLM) under the provisions of 43 U.S.C. §1744 and 30 U.S.C. §28-28d and the regulations thereunder (43 CFR part 3835). Since local and State laws may vary, you should contact your local and State agencies where the claims are located to ensure all applicable laws and requirements are satisfied.
2. The claimant(s) must fill in the date in paragraph 1 for the applicable assessment year and the county and state where the claims are located.
3. All claim names, BLM serial numbers, legal descriptions, and original county recording information must be listed for the claims pertaining to this assessment notice.
4. The claimant(s) must complete paragraph 2 listing all labor or improvements which was performed on or did benefit the subject mining claims. The value and date of the labor or improvements must also be listed. The total amount of labor or improvements can be listed, but the total expenditure must equal at least \$100 for each claim.
5. The names and current mailing addresses of the person(s) performing the labor shall be listed in paragraph 3.
6. The name and current mailing address of each owner (claimant) of the claims shall be listed in paragraph 4. The mailing address shall be the owner's address and not the address of an agent or anyone representing the claimant. Be sure to note if there has been a change of address.
7. Paragraph 5 shall be completed to show the date it was verified that all monuments required by law were properly erected, all notices were posted, and that corners were appropriately designated for all claims listed.
8. An exact legible reproduction or duplicate (other than microfilm or other electronic media) of this affidavit or another type of affidavit of assessment work that you file or will file in the county where each claim is located, must be filed with the BLM on or before December 30 of the calendar year in which the assessment year ends. For mill or tunnel sites, a separate notice of intent to hold must be filed with the BLM on or before December 30. Requirements for filing a notice of intent to hold can be found at 43 CFR 3835.33.
9. A processing fee of \$10 for each claim listed must be remitted to the BLM along with this or any other affidavit of assessment work.

PHOENIX, ARIZONA

(Continued on page 4) 2016 AUG 31 P 2:46

RECEIVED BLM AZ STATE OFFICE

NOTICES

THE PRIVACY ACT and 43 CFR 2.48(d) require that you be furnished with the following information in connection with the information requested by this form.

AUTHORITY: 30 U.S.C. §28-28d and 43 CFR part 3835 permit collection of the information requested by this form.

PRINCIPAL PURPOSE: The BLM will use the information you provide to document compliance with 43 U.S.C. 1744 and that assessment work has been completed in accordance with 30 U.S.C. § 28-28d and 43 CFR part 3835 in lieu of paying the maintenance fee for the mining claims listed on this form.

ROUTINE USES: The BLM will only disclose this information in accordance with the provisions at 43 CFR 2.56(b) and (c).

EFFECT OF NOT PROVIDING INFORMATION: Disclosure of the requested information is required by 30 U.S.C. § 28-28d and 43 CFR part 3835 for claimants qualified to perform assessment work in lieu of paying the maintenance fee. Failure to submit all the requested information or to complete this form will delay the BLM's processing of the form and may preclude the BLM's acceptance of the assessment work information, which may result in forfeiture of the mining claim(s) by the claimant.

THE PAPERWORK REDUCTION ACT requires us to inform you that:

Use of this form is optional. You must perform assessment if a waiver to pay the maintenance fee has been requested. This form is provided to help you attest that annual assessment work has been completed in lieu of paying the maintenance fee for your claim(s). Submission of the requested information is necessary to obtain or retain a benefit.

You do not have to respond to this or any other Federal agency-sponsored information collection unless it displays a valid OMB control number.

BURDEN HOURS STATEMENT: The estimated public reporting burden for this form is 30 minutes per response, including the time for reviewing instructions, gathering and maintaining data, and completing and reviewing the form. You may submit comments regarding the burden estimate or any other aspect of this form to: U.S. Department of the Interior, Bureau of Land Management (1004-0114), Bureau Information Collection Clearance Officer (WO-630), 1849 C Street, N.W., Room 2134LM, Washington, D.C. 20240.

RECEIVED
BLM AZ STATE OFFICE
2016 AUG 31 P 2:46
PHOENIX, ARIZONA

Gaylen D. Bennett
1500 W. Twin Buttes Rd.
Sahuarita, AZ 85629-9717

CERTIFIED MAIL



7015 1520 0002 5274 4346

85004




U.S. POSTAGE
PAID
SAHUARITA, AZ
85629
AUG 29, 16
AMOUNT
\$6.47
R2305M147899-10

RETURN RECEIPT
REQUESTED

United States Department of the Interior
Bureau of Land Management
One N. Central Ave
Phoenix, AZ 85004-2203

RETURN RECEIPT
REQUESTED

8500484414 C041



1000



OF ENVELOPE TO THE RIGHT
ESS. FOLD AT DOTTED LINE

**United States Department of the Interior
Bureau of Land Management**

DIV OF LANDS, MINRLS & ENERGY
ONE N CENTRAL AVE
PHOENIX, AZ 85004 -4427
Phone: 602-417-9200

Receipt

No: 3649586

Transaction #: 3753594	
Date of Transaction: 09/01/2016	
CUSTOMER:	
GAYLEN D BENNETT 1500 W TWIN BUTTES RD SAHUARITA, AZ 85629-9717 US	

LINE #	QTY	DESCRIPTION	REMARKS	UNIT PRICE	TOTAL
1	1.00	LOCATABLE MINERALS / MINING CLAIMS-NOT NEW-UNADJUD, ONE AUTH NO. ONLY / MINING CLAIM MONEY RECEIVED CASES: AMC82173/\$20.00	WAIVER 2017 - 2 / POL 2016 - 2	- n/a -	20.00
TOTAL:					\$20.00

PAYMENT INFORMATION					
1	AMOUNT:	20.00	POSTMARKED:	08/29/2016	
	TYPE:	CHECK	RECEIVED:	08/31/2016	
	CHECK NO:	9172			
	NAME:	BENNETT, GAYLEN 1500 W TWIN BUTTES RD SAHUARITA AZ 85629-9717 US			

REMARKS

This receipt was generated by the automated BLM Collections and Billing System and is a paper representation of a portion of the official electronic record contained therein.



UNITED STATES
DEPARTMENT OF THE INTERIOR
BUREAU OF LAND MANAGEMENT

579

ADD

MAINTENANCE FEE WAIVER CERTIFICATION

82173
FORM APPROVED
OMB NO. 1004-0114
Expires: October 31, 2016

SEE INSTRUCTIONS ON PAGE 2

- This small miner waiver is filed for the assessment year beginning on September 1, 2015 and ending on September 1, 2016
- The undersigned and all related parties owned ten or fewer mining claims, mill, or tunnel sites located and maintained on Federal lands in the United States of America on September 1, 2015
- The undersigned have performed the assessment work required by law for each mining claim listed prior to filing this waiver and understand that by filing this form, the undersigned must file an affidavit of assessment work with the Bureau of Land Management (BLM) by the December 30th following the filing of this waiver.
- The undersigned understand that if the assessment work obligation has not yet come due under 30 U.S.C. 28 (for those claims in their first assessment year only), a notice of intent to hold reciting this condition must be recorded by the December 30th following the filing of this waiver.
- The undersigned understand that mill and tunnel sites may also be listed on this waiver and be waived from payment of the maintenance fee, and that a notice of intent to hold for these sites is required to be filed with the BLM by the December 30th following the filing of this waiver.
- The undersigned understand and acknowledge that pursuant to 43 U.S.C. 1212 and 18 U.S.C. 1001, the filing or recording of a false, fictitious, or fraudulent document with the BLM may result in a fine of up to \$250,000, a prison term not to exceed five years, or both.
- The mining claims, mill or tunnel sites for which this waiver from payment of the maintenance fees is requested are:

CLAIM OR SITE NAME	BLM RECORDATION SERIAL NUMBER
1. <u>Bennett # 1</u>	<u>AMC 82173</u> ✓
2. <u>Bennett # 4</u>	<u>AMC 82174</u>
3.	
4.	
5.	
6.	
7.	
8.	
9.	
10.	

The owner(s) (claimants) of the above mining claims and sites are:

Gayle D. Bennett
(Owner's Name - Please Print)
1500 W. Twin Buttes Rd
(Owner's Mailing Address)

Gayle D. Bennett
(Owner's Signature)
Sahuarita AZ 85629
(City) (State) (Zip Code)

Barbara D. Bennett
(Owner's Name - Please Print)
1500 W. Twin Buttes Rd.
(Owner's Mailing Address)

Barbara D. Bennett
(Owner's Signature)
Sahuarita AZ 85629
(City) (State) (Zip Code)

(Owner's Name - Please Print)

(Owner's Mailing Address)

(Owner's Signature)

(City) (State) (Zip Code)

(Owner's Name - Please Print)

(Owner's Mailing Address)

(Owner's Signature)

(City) (State) (Zip Code)

(Continued on page 2)

ENTERED
SEP 10 2015

PHOENIX, ARIZONA
2015 AUG 31 4:08
RECEIVED
BLM AZ STATE OFFICE

(Owner's Name - Please Print) _____ (Owner's Signature)

(Owner's Mailing Address) _____ (City) _____ (State) _____ (Zip Code)

(Owner's Name - Please Print) _____ (Owner's Signature)

(Owner's Mailing Address) _____ (City) _____ (State) _____ (Zip Code)

(Owner's Name - Please Print) _____ (Owner's Signature)

(Owner's Mailing Address) _____ (City) _____ (State) _____ (Zip Code)

(Owner's Name - Please Print) _____ (Owner's Signature)

(Owner's Mailing Address) _____ (City) _____ (State) _____ (Zip Code)

18 U.S.C. 1001 and 43 U.S.C. 1212 make it a crime for any person knowingly and willfully to make to any department or agency of the United States any false, fictitious or fraudulent statements or representations as to any matter within its jurisdiction.

INSTRUCTIONS

1. This certification is made under the provisions of 43 U.S.C. § 1744 and 30 U.S.C. §28-28k and the regulations thereunder (43 CFR Part 3830).
2. The claimant(s) must fill in the dates in paragraph 1 for the beginning and ending of the assessment year for which this waiver is sought.
3. The claimant(s) must fill in the date in paragraph 2 for the beginning of the assessment year for which this waiver is sought.
4. All claim and site names and BLM serial numbers must be listed for the mining claims, mill sites, and tunnel sites for which the waiver is sought.
5. All owners of the mining claims, mill sites, and tunnel sites and their addresses must be given.
6. This waiver form must be signed by all the claimants or their designated agent, in original form. If an agent is designated, a notarized designation of agent, signed by all of the claimants with proper address given, must be submitted with this waiver.
7. This form must be filed no later than September 1st for the upcoming assessment year in the BLM State Office where the mining claims or sites are recorded, or the waiver cannot be granted by the BLM. (Example: To obtain a waiver for the assessment year 2012, which begins on September 1, 2011, you must qualify for and file for a waiver no later than September 1, 2011, in the proper BLM State Office.)
8. For all mining claims which require assessment work, you must record an affidavit of labor on or before the December 30th immediately following the filing of this waiver. For all other mining claims or sites waived, you must record a notice of intent to hold on or before the December 30th immediately following the filing of this waiver.
9. Mill and tunnel sites may also be listed on this waiver and be waived from payment of the maintenance fee. A notice of intent to hold for these sites is required to be filed by the December 30th following the filing of this waiver.

RECEIVED
BLM STATE OFFICE
TUCSON, ARIZONA
AUG 31 P 4:08

FOR OFFICIAL USE ONLY

AFFIDAVIT OF ANNUAL ASSESSMENT WORK

82173

WHEN RECORDED, MAIL DOCUMENT TO:

NAME: Gaylen D. Bennett

ADDRESS: 1500 W. Twin Buttes Rd.

CITY, STATE, ZIP: Sahuarita, Az 85629

FOR COUNTY RECORDER'S USE

No. of Claims 2

x \$10/claim

Total due BLM \$ 20.00

TO ALL WHOM IT MAY CONCERN:

RECEIPT # 3383809

1. The undersigned certifies that at least \$100 per claim was expended for development, labor and improvements, or equivalent value added, as the annual assessment work for the assessment year ending September 1, 2015 for the following contiguous unpatented mining claim(s), located in the County of Pima, in the State of Arizona.

BLM Serial No.	Name of Claim	Tp	Rg	Sec	Mer	County Recordation Book and Page No.	Date
82173	Bennett #1	17S	13E	22	GSR	Docket # 6131	10/11/1979
82174						Pgs 1172-1173	
82174	Bennett #4	17S	13E	22	GSR	Docket # 6131	10/11/1979
						Pgs. 1175-1176	
						PHOENIX, ARIZONA 2015 AUG 31 P 4: 07 RECEIVED BLM AZ REC'D OFFICE	

ENTERED
SEP 02 2015
BY: jt

2. Type of labor and improvements (specify what was done and give the total value for that labor and improvement to show at least \$100 for each claim). If a geological, geochemical, or geophysical survey was performed, as per 30 U.S.C. 28-1, reference the title of the report of survey, give cost and date of the survey and report, and indicate it was filed with the County Recorder:

Description of Work Performed	Value of Work Performed	Date Work Was Performed
Maintenance of equipment	\$ 175.00	7/18/2015
repaired fence on claim boundaries	\$ 300.00	6/14, 15, 16/2015
deepened claims and cleaned sites	\$ 300.00	7/14, 7/20/2015
graded roads	\$ 100.00	7/12/2015

3. Name and mailing address of each person who performed the labor and improvements:

Name (please print)

Gaylen D. Bennett

Current Mailing Address (please print)

1500 W. Twin Buttes Rd.
Sahuarita, Az. 85629

Name and mailing address of each person who holds and claims the subject mining claim(s) for the valuable minerals contained therein. Be sure to indicate if there is a change of address:

Name (please print)

Gaylen D. Bennett
and
Barbara D. Bennett

Current Mailing Address (please print)

1500 W. Twin Buttes Rd.
Sahuarita, Az 85629
(as above)

RECEIVED
BLM AZ OFFICE
2015 AUG 31 P 4:08
PHOENIX, ARIZONA

5. The undersigned testifies that on the date of _____, 20____, all monuments required by law were erected upon the subject claim(s), and all notices required by law were posted on the subject claim(s) or copies thereof were in place, and at said date, each corner monument bore or contained

markings sufficient to appropriately designate the corner of the claim to which it pertains and the name of the claim(s).

I hereby certify under penalty of perjury under the laws of the State of Arizona that the foregoing statements are true and correct:

Maghan P Bennett & Barbara D Bennett Date: Aug 25, 2015
(Signature of person responsible for above statement)

Title 18 U.S.C. 1001 and 43 U.S.C. 1212 make it a crime for any person knowingly and willfully to make to any department or agency of the United States any false, fictitious or fraudulent statements or representations as to any matter within its jurisdiction.


Notary Block

SUBSCRIBED AND SWORN TO before me, this 25 day of Aug 20 15

By: [Signature]
(Signature of Affiant)

Title: Notary

My Commission Expires: 3/29/2019



INSTRUCTIONS

1. This is an optional form that may be used to satisfy the requirements for the Bureau of Land Management (BLM) under the provisions of 43 U.S.C. §1744 and 30 U.S.C. §28-28d and the regulations thereunder (43 CFR part 3835). Since local and State laws may vary, you should contact your local and State agencies where the claims are located to ensure all applicable laws and requirements are satisfied.
2. The claimant(s) must fill in the date in paragraph 1 for the applicable assessment year and the county and state where the claims are located.
3. All claim names, BLM serial numbers, legal descriptions, and original county recording information must be listed for the claims pertaining to this assessment notice.
4. The claimant(s) must complete paragraph 2 listing all labor or improvements which was performed on or did benefit the subject mining claims. The value and date of the labor or improvements must also be listed. The total amount of labor or improvements can be listed, but the total expenditure must equal at least \$100 for each claim.
5. The names and current mailing addresses of the person(s) performing the labor shall be listed in paragraph 3.
6. The name and current mailing address of each owner (claimant) of the claims shall be listed in paragraph 4. The mailing address shall be the owner's address and not the address of an agent or anyone representing the claimant. Be sure to note if there has been a change of address.
7. Paragraph 5 shall be completed to show the date it was verified that all monuments required by law were properly erected, all notices were posted, and that corners were appropriately designated for all claims listed.
8. An exact legible reproduction or duplicate (other than microfilm or other electronic media) of this affidavit or another type of affidavit of assessment work that you file or will file in the county where each claim is located, must be filed with the BLM on or before December 30 of the calendar year in which the assessment year ends. For mill or tunnel sites, a separate notice of intent to hold must be filed with the BLM on or before December 30. Requirements for filing a notice of intent to hold can be found at 43 CFR 3835.33.
9. A processing fee of \$10 for each claim listed must be remitted to the BLM along with this or any other affidavit of assessment work.

RECEIVED
BLM
PIMA COUNTY, ARIZONA
AUG 25 10 41:08 AM

NOTICES

THE PRIVACY ACT and 43 CFR 2.48(d) require that you be furnished with the following information in connection with the information requested by this form.

AUTHORITY: 30 U.S.C. §28-28d and 43 CFR part 3835 permit collection of the information requested by this form.

PRINCIPAL PURPOSE: The BLM will use the information you provide to document compliance with 43 U.S.C. 1744 and that assessment work has been completed in accordance with 30 U.S.C. § 28-28d and 43 CFR part 3835 in lieu of paying the maintenance fee for the mining claims listed on this form.

ROUTINE USES: The BLM will only disclose this information in accordance with the provisions at 43 CFR 2.56(b) and (c).

EFFECT OF NOT PROVIDING INFORMATION: Disclosure of the requested information is required by 30 U.S.C. § 28-28d and 43 CFR part 3835 for claimants qualified to perform assessment work in lieu of paying the maintenance fee. Failure to submit all the requested information or to complete this form will delay the BLM's processing of the form and may preclude the BLM's acceptance of the assessment work information, which may result in forfeiture of the mining claim(s) by the claimant.

THE PAPERWORK REDUCTION ACT requires us to inform you that:

Use of this form is optional. You must perform assessment if a waiver to pay the maintenance fee has been requested. This form is provided to help you attest that annual assessment work has been completed in lieu of paying the maintenance fee for your claim(s). Submission of the requested information is necessary to obtain or retain a benefit.

You do not have to respond to this or any other Federal agency-sponsored information collection unless it displays a valid OMB control number.

BURDEN HOURS STATEMENT: The estimated public reporting burden for this form is 30 minutes per response, including the time for reviewing instructions, gathering and maintaining data, and completing and reviewing the form. You may submit comments regarding the burden estimate or any other aspect of this form to: U.S. Department of the Interior, Bureau of Land Management (1004-0114), Bureau Information Collection Clearance Officer (WO-630), 1849 C Street, N.W., Room 2134LM, Washington, D.C. 20240.

RECEIVED
BLM ASSISTANT OFFICE
2015 AUG 31 P 4: 08
PHOENIX, ARIZONA

Gaylen Bennett
1500 W. Twin Buttes Rd.
Sahuarita, AZ 85629

U.S. POSTAGE
PAID
SAHUARITA, AZ
85629
AUG 26, 15
AMOUNT
\$6.74
R2304H109228-12



85004

RECEIVED
DLN AZ STATE OFFICE
1000
2015 AUG 31 P 3:58

PHOENIX, ARIZONA

United States Department of the Interior
Bureau of Land Management
Arizona State Office
1 North Central Avenue, Suite 800
Phoenix, Arizona 85004

PLACE STICKER AT TOP OF ENVELOPE TO THE RIGHT
OF THE RETURN ADDRESS. FOLD AT DOTTED LINE

CERTIFIED MAIL



7015 0640 0006 7644 7799

FIRST CLASS

RETURN RECEIPT
REQUESTED SHOWING ADDRESS
WHERE DELIVERED



United States Department of the Interior
Bureau of Land Management
 LANDS/RECREATION & PLANNING
 ONE N CENTRAL AVE
 PHOENIX, AZ 85004 -2203
 Phone: 602-417-9200

Receipt

No: 3383809

Transaction #: 3482130	
Date of Transaction: 09/01/2015	
CUSTOMER:	
GAYLEN D BENNETT 1500 W TWIN BUTTES RD SAHUARITA, AZ 85629-9717 US	

LINE #	QTY	DESCRIPTION	REMARKS	UNIT PRICE	TOTAL
1	1.00	LOCATABLE MINERALS / MINING CLAIMS-NOT NEW-UNADJUD, ONE AUTH NO. ONLY / MINING CLAIM MONEY RECEIVED CASES: AMC82173/\$20.00	WAIVER - 2 2016 / POL - 2 2015	- n/a -	20.00
TOTAL:					\$20.00

PAYMENT INFORMATION				
1	AMOUNT:	20.00	POSTMARKED:	08/26/2015
	TYPE:	CHECK	RECEIVED:	08/31/2015
	CHECK NO:	9101		
	NAME:	BENNETT, GAYLEN D 1500 W TWIN BUTTES RD SAHUARITA AZ 85629-9717 US		

REMARKS

This receipt was generated by the automated BLM Collections and Billing System and is a paper representation of a portion of the official electronic record contained therein.

ENTERED
SEP 02 2015
 BY: ll

82173

When Recorded Return Document to:

Gaylen Bennett
1500 W. Twin Buttes Rd.
Sahuarita AZ 85629

Check here is this is a change of address.

Telephone: 520-625-8629

E-mail address: gbennett@dakota.com.net

AFFIDAVIT OF PERFORMANCE OF ANNUAL WORK

1. State of Arizona, County of Pima ss:

2. I (Name) Gaylen D. and Barbara D. Bennett

3. Reside at (Address) _____

1500 W. Twin Buttes Rd.

City Sahuarita County Pima

RECEIVED
BLM
Date Stamp
2014 DEC 22 P 1:48
PHOENIX, ARIZONA

State AZ Zip 85629 being duly sworn, depose and say that I am a citizen of the United States, more than eighteen years of age, and that all of the facts set forth in this affidavit, subject to the provisions and penalties of 18 U.S.C. 1001 pertaining to the filing of false, fictitious, or fraudulent statements with the United States, are true and correct according to the best of my knowledge, information and belief.

4. Owner's name and address (If not shown in Items 1-3 above). _____

5. That I am personally acquainted with the mining claim(s). The work and improvements were made by and at the expense of the owner(s) of said claim(s). Said contiguous group of claims, listed on this document, are situated in the

Pima (optional) Mining District; Pima County, Arizona.

Line No.	AMC NUMBER	CLAIM/SITE NAME	COUNTY RECORDER DATA (If available)	TWP	RNG	SEC
1	82173	BENNETT # 1	pg. 325, 326 Book 4335	17S	13E	22
2	82174	BENNETT # 4	pg. 325, 326 Book 4335	17S	13E	22
3						
4						
5						
6						

Form: MCF108
Revised Jan. 2006
Page 1 of 2

ENTERED
DEC 30 2014
BY: Ram

~~ENTERED
DEC 30 2014
BY: Ram~~

RECEIVED
BLM PHOENIX OFFICE
2014 DEC 22 P 1:49
PHOENIX, ARIZONA

BLM
Date
Stamp

7						
8						
9						
10						

6. That between the dates starting at 12 o'clock noon on September 1, 20 13 and ending at 12 o'clock noon on September 1, 20 14 at least \$ 250.00 dollars worth of work and improvements were done and performed upon said claim(s) or upon one or more of a contiguous group of claims for the benefit of all, wholly or partly outside of a contiguous group of claims for the benefit of all, not including the location work.

7. That the following persons were employed to perform the work and improvements described herein: _____

Gaylen Bennett

8. That the work and improvements performed were: maintenance of equipment, improvements to claim sites and roads to sites

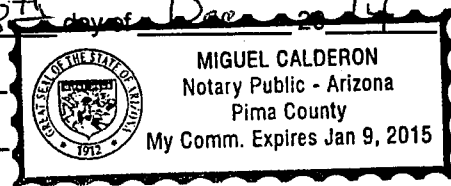
9. Dated: 12/18/14 Signature: Gaylen D. Bennett Barbara D. Bennett

SUBSCRIBED AND SWORN TO before me, a Notary Public, this 18th day of December, 2014

By: Miguel Calderon

Notary Public [Signature]

My Commission Expires 1-9-2015



Bureau of Land Management
Arizona State Office
www.az.blm.gov

No. of Claims: _____ x \$10 = _____
 Check No.: _____ Init. _____
 Receipt No.: _____
 For BLM Use Only

Bennett
1500 W. Twin Buttes
Sahuarita, AZ 85629

AZ STATE OFFICE

2014 DEC 22 P 1:36

PHOENIX, ARIZONA

U.S. Dept of Interior
Bureau of Land Management
AZ State Office
One North Central Ave Suite 800
Phoenix, AZ 85004-4427


CERTIFIED MAIL™



7012 2920 0002 1599 5293



1000

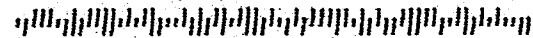


85004

U.S. POSTAGE
PAID
SAHUARITA, AZ
85629
DEC 18, 14
AMOUNT

\$6.49
00058388-13

85004442700



**United States Department of the Interior
Bureau of Land Management
LANDS/RECREATION & PLANNING
ONE N CENTRAL AVE
PHOENIX, AZ 85004 -2203
Phone: 602-417-9200**

Receipt

No: 3198822


Transaction #: 3292299	
Date of Transaction: 12/29/2014	
CUSTOMER:	
GAYLEN D BENNETT 1500 W TWIN BUTTES RD SAHUARITA, AZ 85629-9717 US	

LINE #	QTY	DESCRIPTION	REMARKS	UNIT PRICE	TOTAL
1	1.00	LOCATABLE MINERALS / MINING CLAIMS- NOT NEW-UNADJUD, ONE AUTH NO. ONLY / MINING CLAIM MONEY RECEIVED CASES: AMC82173/\$20.00	POL (2)	- n/a -	20.00
TOTAL:					\$20.00

PAYMENT INFORMATION					
NOTE: Items will appear on credit card statement as "Bureau of Land Mgmt CO".					
1	AMOUNT:	20.00	POSTMARKED:	N/A	
	TYPE:	CREDIT CARD	RECEIVED:	12/29/2014	
	NAME:	BENNETT, GAYLEN D 1500 W TWIN BUTTES RD SAHUARITA AZ 85629-9717 US			
	CARD NO:	XXXXXXXXXXXX4889	AUTH CODE:	90997P	
	NAME ON CARD:	BARBARA BENNETT			
	EXPIRES:	08/2015			
	SIGNATURE:				

REMARKS

This receipt was generated by the automated BLM Collections and Billing System and is a paper representation of a portion of the official electronic record contained therein.



 PREFERRED
 DEC 29 2014
 BY: RAM

Bennett
1500 W. Twin Buttes
Sahuarita, AZ 85629

AZ STATE OFFICE

2014 DEC 22 P 1:36


PHOENIX, ARIZONA

U.S. Dept of Interior
Bureau of Land Management
Az. State Office
One North Central Ave Suite 800
Phoenix, Az. 85004-4427

CERTIFIED MAIL™



7012 2920 0002 1599 5293



U.S. POSTAGE
PAID
SAHUARITA, AZ
85629
DEC 18, 14
AMOUNT


\$6.49

00058388-13

1000

85004

85004442700



PLACE STICKER AT TOP OF ENVELOPE TO THE RIGHT
OF THE RETURN ADDRESS, FOLD AT DOTTED LINE

United States Department of the Interior
Bureau of Land Management
 LANDS/RECREATION & PLANNING
 ONE N CENTRAL AVE
 PHOENIX, AZ 85004 -2203
 Phone: 602-417-9200

Receipt

No: 3198822

Transaction #: 3292299	
Date of Transaction: 12/29/2014	
CUSTOMER:	
GAYLEN D BENNETT 1500 W TWIN BUTTES RD SAHUARITA, AZ 85629-9717 US	

LINE #	QTY	DESCRIPTION	REMARKS	UNIT PRICE	TOTAL
1	1.00	LOCATABLE MINERALS / MINING CLAIMS- NOT NEW-UNADJUD, ONE AUTH NO. ONLY / MINING CLAIM MONEY RECEIVED CASES: AMC82173/\$20.00	POL (2)	- n/a -	20.00
TOTAL:					\$20.00

PAYMENT INFORMATION			
NOTE: Items will appear on credit card statement as "Bureau of Land Mgmt CO".			
1	AMOUNT:	20.00	POSTMARKED: N/A
	TYPE:	CREDIT CARD	RECEIVED: 12/29/2014
	NAME:	BENNETT, GAYLEN D 1500 W TWIN BUTTES RD SAHUARITA AZ 85629-9717 US	
	CARD NO:	XXXXXXXXXXXX4889	AUTH CODE: 90997P
	NAME ON CARD:	BARBARA BENNETT	
	EXPIRES:	08/2015	
	SIGNATURE:		

REMARKS

This receipt was generated by the automated BLM Collections and Billing System and is a paper representation of a portion of the official electronic record contained therein.

ENTERED
 DEC 30 2014
 BY: *RAM*

UNITED STATES
DEPARTMENT OF THE INTERIOR
BUREAU OF LAND MANAGEMENT

596

MAINTENANCE FEE WAIVER CERTIFICATION

pm

FORM APPROVED
OMB NO. 1004-0114
Expires: October 31, 2016

SEE INSTRUCTIONS ON PAGE 2

Amc 82173

- This small miner waiver is filed for the assessment year beginning on September 1, 2014 and ending on September 1, 2015.
- The undersigned and all related parties owned ten or fewer mining claims, mill, or tunnel sites located and maintained on Federal lands in the United States of America on September 1, 2014.
- The undersigned have performed the assessment work required by law for each mining claim listed prior to filing this waiver and understand that by filing this form, the undersigned must file an affidavit of assessment work with the Bureau of Land Management (BLM) by the December 30th following the filing of this waiver.
- The undersigned understand that if the assessment work obligation has not yet come due under 30 U.S.C. 28 (for those claims in their first assessment year only), a notice of intent to hold reciting this condition must be recorded by the December 30th following the filing of this waiver.
- The undersigned understand that mill and tunnel sites may also be listed on this waiver and be waived from payment of the maintenance fee, and that a notice of intent to hold for these sites is required to be filed with the BLM by the December 30th following the filing of this waiver.
- The undersigned understand and acknowledge that pursuant to 43 U.S.C. 1212 and 18 U.S.C. 1001, the filing or recording of a false, fictitious, or fraudulent document with the BLM may result in a fine of up to \$250,000, a prison term not to exceed five years, or both.
- The mining claims, mill or tunnel sites for which this waiver from payment of the maintenance fees is requested are:

CLAIM OR SITE NAME	BLM RECORDATION SERIAL NUMBER
1. Bennett #1	AMC 82173
2. Bennett #4	AMC 82174
3.	
4.	
5.	
6.	
7.	
8.	
9.	
10.	

RECEIVED
 BLM ARIZONA
 PHOENIX, ARIZONA
 2014 SEP 22 2:24 PM
 PHOENIX, ARIZONA

The owner(s) (claimants) of the above mining claims and sites are:

Gaylen D Bennett ✓
 (Owner's Name - Please Print)
 1500 W Twin Buttes Rd
 (Owner's Mailing Address)

Gaylen D. Bennett
 (Owner's Signature)
 Sahuarita AZ 85629
 (City) (State) (Zip Code)

Barbara D Bennett ✓
 (Owner's Name - Please Print)
 1500 W Twin Buttes Rd
 (Owner's Mailing Address)

Barbara D. Bennett
 (Owner's Signature)
 Sahuarita AZ 85629
 (City) (State) (Zip Code)

(Owner's Name - Please Print)
 (Owner's Mailing Address)

ENTERED
 AC483
 SEP 16 2014
 (Owner's Signature)
 BY: fb
 (City) (State) (Zip Code)

(Owner's Name - Please Print)
 (Owner's Mailing Address)

(Owner's Signature)
 (City) (State) (Zip Code)

✓ CHECKED SEP 23 2014 fb



Caylen Bennett
1500 W Twin Buttes Rd
Sahuarita, AZ 85629

RECEIVED
BLM A7 STATE OFFICE

2014 SEP -2 P 2:14

PHOENIX, ARIZONA

PHOENIX AZ 852

30 AUG 2014 PM 9 L



U.S. Dept. of the Interior
Bureau of Land Management
Ariz. State Office
1 N. Central Ave. Suite 800
Phoenix, Ariz. 85004



When Recorded Return Document to:

Gaylen Bennett
1500 W. Twin Buttes Rd.
Sahuarita, AZ 85629

AMC 82173

Check here is this is a change of address.

Telephone: 520-625-8629

E-mail address: gbbennett@dakotacom.net

AFFIDAVIT OF PERFORMANCE OF ANNUAL WORK

1. State of Arizona, County of Pima ss:

2. I (Name) Gaylen D. & Barbara D. Bennett

3. Reside at (Address) _____

1500 W. Twin Buttes Rd.

City Sahuarita County Pima

BLM
Date
Stamp
2013 DEC 30 PM 3:26
PHOENIX, ARIZONA
RECEIVED
BLM AZ STATE OFFICE

State AZ Zip 85629 being duly sworn, depose and say that I am a citizen of the United States, more than eighteen years of age, and that all of the facts set forth in this affidavit, subject to the provisions and penalties of 18 U.S.C. 1001 pertaining to the filing of false, fictitious, or fraudulent statements with the United States, are true and correct according to the best of my knowledge, information and belief.

4. Owner's name and address (If not shown in Items 1-3 above). _____

5. That I am personally acquainted with the mining claim(s). The work and improvements were made by and at the expense of the owner(s) of said claim(s). Said contiguous group of claims, listed on this document, are situated in the

Pima (optional) Mining District; Pima County, Arizona.

Line No.	AMC NUMBER	CLAIM/SITE NAME	COUNTY RECORDER DATA (If available)	TWP	RNG	SEC
1	82173	Bennett #1	Pg. 325, 326 Book 4335	17 S	13 E	22
2	82174	Bennett #4	Pg. 325, 326 Book 4335	17 S	13 E	22
3						
4						
5						
6						

Form: MCF108
Revised Jan. 2006
Page 1 of 2

ENTERED
JAN 02 2014
BY: [Signature]

BLM
Date
Stamp

PHOENIX, ARIZONA

2013 DEC 20 PM 2:26

RECEIVED
BLM AZ STATE OFFICE

7						
8						
9						
10						

6. That between the dates starting at 12 o'clock noon on September 1, 20 12 and ending at 12 o'clock noon on September 1, 20 13 at least \$ 250.00 dollars worth of work and improvements were done and performed upon said claim(s) or upon one or more of a contiguous group of claims for the benefit of all, wholly or partly outside of a contiguous group of claims for the benefit of all, not including the location work.

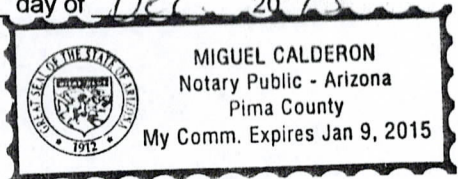
7. That the following persons were employed to perform the work and improvements described herein: Gaylen Bennett

8. That the work and improvements performed were: maintenance of equipment, improvements to claim sites and roads to sites

9. Dated: 12/28/13 Signature: Gaylen Dale Bennett & Barbara Dean Bennett

SUBSCRIBED AND SWORN TO before me, a Notary Public, this 28th day of Dec, 20 13

By: Miguel Calderon
Notary Public



My Commission Expires 1-9-2015

No. of Claims: _____ x \$10 = _____
 Check No.: _____ Init. _____
 Receipt No.: _____
For BLM Use Only

Bureau of Land Management
Arizona State Office
www.az.blm.gov

United States Department of the Interior
Bureau of Land Management
 LANDS/RECREATION & PLANNING
 ONE N CENTRAL AVE
 PHOENIX, AZ 85004 -2203
 Phone: 602-417-9200

Receipt

No: 2940817

Transaction #: 3028495	
Date of Transaction: 12/31/2013	
CUSTOMER:	
GAYLEN D BENNETT 1500 W TWIN BUTTES RD SAHUARITA, AZ 85629-9717 US	

LINE #	QTY	DESCRIPTION	REMARKS	UNIT PRICE	TOTAL
1	1.00	LOCATABLE MINERALS / MINING CLAIMS- NOT NEW-UNADJUD, ONE AUTH NO. ONLY / MINING CLAIM MONEY RECEIVED CASES: AMC82173/\$20.00	POL (2) 2013	- n/a -	20.00
TOTAL:					\$20.00

PAYMENT INFORMATION					
1	AMOUNT:	20.00	POSTMARKED:	12/28/2013	
	TYPE:	CHECK	RECEIVED:	12/30/2013	
	CHECK NO:	9026			
	NAME:	BENNETT, GAYLEN D 1500 W TWIN BUTTES RD SAHUARITA AZ 85629-9717 US			

REMARKS

This receipt was generated by the automated BLM Collections and Billing System and is a paper representation of a portion of the official electronic record contained therein.



Gaylen Bennett
1500 W. Twin Buttes Rd.
Sahuarita, AZ 85629-9717

FIRST CLASS

RECEIVED
BLM/AZ STATE OFFICE



U.S. POSTAGE
PAID
SAHUARITA, AZ
85629
DEC 28, 13
AMOUNT

\$6.11
00017195-07

PLACE STICKER AT TOP OF ENVELOPE TO THE RIGHT
OF THE RETURN ADDRESS, FOLD AT DOTTED LINE

CERTIFIED MAIL™



7013 1090 0000 3214 2603

2013 DEC 30 PM 2:59

1000


85004

PHOENIX, ARIZONA

United States Department of the Interior
Bureau of Land Management
one north central ave, suite 800
Phoenix Az. 85004

RETURN RECEIPT
REQUESTED SHOWING ADDRESS
WHERE DELIVERED

85004442700



UNITED STATES
DEPARTMENT OF THE INTERIOR
BUREAU OF LAND MANAGEMENT

82173

MAINTENANCE FEE WAIVER CERTIFICATION

619

FORM APPROVED
OMB NO. 1004-0114
Expires: August 31, 2013

SEE INSTRUCTIONS ON PAGE 2

- This small miner waiver is filed for the assessment year beginning on September 1, 2013 and ending on September 1, 2014
- The undersigned and all related parties owned ten or fewer mining claims, mill, or tunnel sites located and maintained on Federal lands in the United States of America on September 1, 2013. *We own the surface.*
- The undersigned have performed the assessment work required by law for each mining claim listed prior to filing this waiver and understand that by filing this form, an affidavit of assessment work must be recorded by the December 30th following the filing of this waiver.
- The undersigned understand that if the assessment work obligation has not yet come due under 30 U.S.C. 28 (for those claims in their first assessment year only), a notice of intent to hold reciting this condition must be recorded by the December 30th following the filing of this waiver.
- The undersigned understand that mill and tunnel sites may also be listed upon this waiver and be waived from payment of the maintenance fee, and that a notice of intent to hold for these sites is required to be recorded by the December 30th immediately following the filing of this waiver.
- The undersigned understand and acknowledge that pursuant to 43 U.S.C. 1212 and 18 U.S.C. 1001, the filing or recording of a false, fictitious, or fraudulent document with the Bureau of Land Management may result in a fine of up to \$250,000, a prison term not to exceed five years, or both.
- The mining claims, mill or tunnel sites for which this waiver from payment of the maintenance fees is requested are:

CLAIM OR SITE NAME	BLM RECORDATION SERIAL NUMBER
1. Bennett #1	✓ AMC 82173
2. Bennett #4	AMC 82174
3.	
4.	
5.	
6.	
7.	
8.	
9.	
10.	

RECEIVED
BLM AZ STATE OFFICE
2013 AUG 29 P 3:29
PHOENIX, ARIZONA

The owner(s) (claimants) of the above mining claims and sites are:

Gaylen D Bennett

(Owner's Name - Please Print)

Gaylen D. Bennett
(Owner's Signature)

1500 W Twin Buttes Rd

(Street or P.O. Box)

Sahuarita AZ 85629
(City) (State) (Zip Code)

Barbara D Bennett

(Owner's Name - Please Print)

Barbara D. Bennett
(Owner's Signature)

1500 W Twin Buttes Rd

(Street or P.O. Box)

Sahuarita AZ 85629
(City) (State) (Zip Code)

(Owner's Name - Please Print)

(Owner's Signature)

(Street or P.O. Box)

(City) (State) (Zip Code)

ENTERED
AUG 18 2013
BY: 15

2/ps

When Recorded Return Document to:

Gayle D. Bennett
1506 W. Twin Buttes Rd.
Sahuarita, AZ 85629

AMC 82173

Check here is this is a change of address.

Telephone: 520-625-8629

E-mail address: _____

AFFIDAVIT OF PERFORMANCE OF ANNUAL WORK

1. State of Arizona, County of Pima ss:

2. I (Name) Gayle D. and Barbara D. Bennett

3. Reside at (Address) 1500 W. Twin Buttes Rd.

City Sahuarita County Pima

RECEIVED
BLM AZ STATE OFFICE
2012 DEC 17 P 2:35
PHOENIX, ARIZONA

State AZ Zip 85629 being duly sworn, depose and say that I am a citizen of the United States, more than eighteen years of age, and that all of the facts set forth in this affidavit, subject to the provisions and penalties of 18 U.S.C. 1001 pertaining to the filing of false, fictitious, or fraudulent statements with the United States, are true and correct according to the best of my knowledge, information and belief.

4. Owner's name and address (If not shown in Items 1-3 above). _____

5. That I am personally acquainted with the mining claim(s). The work and improvements were made by and at the expense of the owner(s) of said claim(s). Said contiguous group of claims, listed on this document, are situated in the

Pima (optional) Mining District; Pima County, Arizona.

Line No.	AMC NUMBER	CLAIM/SITE NAME	COUNTY RECORDER DATA (If available)	TWP	RNG	SEC
1	AMC 82173	Bennett #1	Book 4335 Pg 325, 326	17S	13E	22
2	AMC 82174	Bennett #4	Book 4335 Pg. 325, 326	17S	13E	22
3						
4						
5						
6						

ENTERED INTO COMPUTER

1/16/13 AT

RECEIVED
PIMA COUNTY OFFICE

2012 DEC 17 P 2:35
PHOENIX, ARIZONA

BLM
Date
Stamp

7						
8						
9						
10						

6. That between the dates starting at 12 o'clock noon on September 1, 20 11 and ending at 12 o'clock noon on September 1, 20 12 at least \$ 250.00 dollars worth of work and improvements were done and performed upon said claim(s) or upon one or more of a contiguous group of claims for the benefit of all, wholly or partly outside of a contiguous group of claims for the benefit of all, not including the location work.

7. That the following persons were employed to perform the work and improvements described herein: Gaylen Bennett

8. That the work and improvements performed were: maintenance of equipment, improvements to claim sites and roads to sites.


9. Dated: 12-10-12 Signature: Gaylen Bennett Barbara D. Bennett

SUBSCRIBED AND SWORN TO before me, a Notary Public, this 10 day of December 20 12

By: [Signature]

Notary Public Arizona Pima County

My Commission Expires Oct 24, 2016



Bureau of Land Management
Arizona State Office

No. of Claims: 2 x \$10 = \$20.00
 Check No.: 8994 Init. AB
 Receipt No.: 2710019
 For BLM Use Only

Gaylen D. Bennett
1500 W. Twin Buttes Rd
Sahuarita, AZ. 85629

CERTIFIED MAIL™



7011 2970 0003 0685 9905



1000

85004

U.S. POSTAGE
PAID
SAHUARITA, AZ
85629
DEC 14, 12
AMOUNT

\$5.75
00017195-09

RETURN RECEIPT
REQUESTED

RECEIVED
BLM AZ STATE OFFICE

2012 DEC 17 P 2:13

PHOENIX, ARIZONA

U.S. Dept of Interior
B.L.M.

AZ. state office
one N. central Ave suite 800
Phoenix, AZ. 85004-4427

PLACE STICKER AT TOP OF ENVELOPE TO THE RIGHT
OF THE RETURN ADDRESS, FOLD AT DOTTED LINE

United States Department of the Interior
Bureau of Land Management
 LANDS/RECREATION & PLANNING
 ONE N CENTRAL AVE
 PHOENIX, AZ 85004 -2203
 Phone: 602-417-9200

Receipt

No: 2710019

Transaction #: 2792218		ENTERED INTO COMPUTER
Date of Transaction: 12/18/2012		
CUSTOMER:		
GAYLEN D BENNETT 1500 W TWIN BUTTES RD SAHUARITA, AZ 85629-9717 US		

LINE #	QTY	DESCRIPTION	REMARKS	UNIT PRICE	TOTAL
1	1.00	LOCATABLE MINERALS / MINING CLAIMS-NOT NEW-UNADJUD, ONE AUTH NO. ONLY / MINING CLAIM MONEY RECEIVED CASES: AMC82173/\$20.00	POL - 2	- n/a -	20.00
TOTAL:					\$20.00

PAYMENT INFORMATION			
1	AMOUNT:	20.00	POSTMARKED: 12/14/2012
	TYPE:	CHECK	RECEIVED: 12/17/2012
	CHECK NO:	8994	
	NAME:	BENNETT, BARBARA D 1500 W TWIN BUTTES RD SAHUARITA AZ 85629-9717 US	

REMARKS

This receipt was generated by the automated BLM Collections and Billing System and is a paper representation of a portion of the official electronic record contained therein.

UNITED STATES
DEPARTMENT OF THE INTERIOR
BUREAU OF LAND MANAGEMENT

FORM APPROVED
OMB NO. 1004-0114
Expires: August 31, 2013

622

MAINTENANCE FEE WAIVER CERTIFICATION

SEE INSTRUCTIONS ON PAGE 2 (PB)

82173

1. This small miner waiver is filed for the assessment year beginning on September 1, 2012 and ending on September 1, 2013.
2. The undersigned and all related parties owned ten or fewer mining claims, mill, or tunnel sites located and maintained on Federal lands in the United States of America on September 1, 2012. *We own the surface.*
3. The undersigned have performed the assessment work required by law for each mining claim listed prior to filing this waiver and understand that by filing this form, an affidavit of assessment work must be recorded by the December 30th following the filing of this waiver.
4. The undersigned understand that if the assessment work obligation has not yet come due under 30 U.S.C. 28 (for those claims in their first assessment year only), a notice of intent to hold reciting this condition must be recorded by the December 30th following the filing of this waiver.
5. The undersigned understand that mill and tunnel sites may also be listed upon this waiver and be waived from payment of the maintenance fee, and that a notice of intent to hold for these sites is required to be recorded by the December 30th immediately following the filing of this waiver.
6. The undersigned understand and acknowledge that pursuant to 43 U.S.C. 1212 and 18 U.S.C. 1001, the filing or recording of a false, fictitious, or fraudulent document with the Bureau of Land Management may result in a fine of up to \$250,000, a prison term not to exceed five years, or both.
7. The mining claims, mill or tunnel sites for which this waiver from payment of the maintenance fees is requested are:

CLAIM OR SITE NAME	BLM RECORDATION SERIAL NUMBER
1. Bennett #1	AMC 82173
2. Bennett #4	AMC 82174
3.	
4.	
5.	
6.	
7.	
8.	
9.	
10.	

RECEIVED
BLM AZ STATE OFFICE
2012 AUG 30 P 3:47
PHOENIX, ARIZONA

The owner(s) (claimants) of the above mining claims and sites are:

Gaylen D. Bennett
(Owner's Name - Please Print)
1500 W. Twin Buttes Rd.
(Street or P.O. Box)
Sahuarita AZ 85629
(City) (State) (Zip Code)

Gaylen D. Bennett
(Owner's Signature)

Barbara D. Bennett
(Owner's Name - Please Print)
1500 W. Twin Buttes Rd.
(Street or P.O. Box)
Sahuarita AZ 85629
(City) (State) (Zip Code)

Barbara D. Bennett
(Owner's Signature)

(Owner's Name - Please Print)

(Street or P.O. Box)

(Owner's Signature)
ENTERED IN COMPUTER
28 9-20-12

NL
RL

(Owner's Name - Please Print)	(Owner's Signature)
(Street or P.O. Box)	(City) (State) (Zip Code)
(Owner's Name - Please Print)	(Owner's Signature)
(Street or P.O. Box)	(City) (State) (Zip Code)
(Owner's Name - Please Print)	(Owner's Signature)
(Street or P.O. Box)	(City) (State) (Zip Code)
(Owner's Name - Please Print)	(Owner's Signature)
(Street or P.O. Box)	(City) (State) (Zip Code)
(Owner's Name - Please Print)	(Owner's Signature)
(Street or P.O. Box)	(City) (State) (Zip Code)

Title 18 U.S.C. Section 1001 and Title 43 U.S.C. Section 1212 makes it a crime for any person knowingly and willfully to make to any department or agency of the United States any false, fictitious or fraudulent statements or representations as to any matter within its jurisdiction.

INSTRUCTIONS

1. This certification is made under the provisions of §1744 of Title 43 and § 28-28k of Title 30 of the United States Code; and the regulations thereunder (43 CFR Part 3830).
2. The claimant(s) must fill in the dates in paragraph 1 for the beginning and ending of the assessment year for which this waiver is sought.
3. The claimant(s) must fill in the date in paragraph 2 for the beginning of the assessment year for which this waiver is sought.
4. All claim and site names and Bureau of Land Management (BLM) serial numbers must be listed for the mining claims, mill sites, and tunnel sites for which the waiver is sought.
5. All owners of the mining claims, mill sites, and tunnel sites and their addresses must be given.
6. This waiver form must be signed by all the claimants or their designated agent, in original form. If an agent is designated, a notarized designation of agent, signed by all of the claimants with proper address given, must be submitted with this waiver.
7. This form must be filed no later than September 1st for the upcoming assessment year in the BLM State Office where the mining claims or sites are recorded, or the waiver cannot be granted by the BLM. (Example: To obtain a waiver for the assessment year 2012, which begins on September 1, 2011, you must qualify for and file for a waiver no later than September 1, 2011, in the proper BLM State Office.)
8. For all mining claims which require assessment work, you must record an affidavit of labor on or before the December 30th immediately following the filing of this waiver. For all other mining claims or sites waived, you must record a notice of intent to hold on or before the December 30th immediately following the filing of this waiver.
9. Mill and tunnel sites may also be listed upon this waiver and be waived from payment of the maintenance fee. A notice of intent to hold for these sites is required to be filed by the December 30th following the filing of this waiver.

FOR OFFICIAL USE ONLY

RECEIVED
LAND STATE OFFICE
PHOENIX ARIZ
2011 AUG 0 P 3:47



SEQUENCE: 20120690199
 NO. PAGES: 1
 MAFWA 03/09/2012
 11:53
 MAIL
 AMOUNT PAID: \$10.00

W
 BUREAU OF LAND MANAGEMENT
 1 N CENTRAL AVE
 PHOENIX AZ 85004

Amc 82173

526

FORM APPROVED
 OMB NO. 1004-0114
 Expires: December 31, 2002

UNITED STATES
 DEPARTMENT OF THE INTERIOR
 BUREAU OF LAND MANAGEMENT

MAINTENANCE FEE WAIVER CERTIFICATION

SEE INSTRUCTIONS ON REVERSE

1. This small miner waiver is filed for the assessment year beginning at noon on September 1, 2011 and ending at noon on September 1, 2012
2. The undersigned and all related parties owned ten or fewer mining claims, mill, or tunnel sites located and maintained on Federal lands in the United States of America on September 1, 2011 *We own the surface.*
3. The undersigned have performed the assessment work required by law for each mining claim listed prior to filing this waiver and understand that by filing this form; an affidavit of assessment work must be recorded by the December 30th following the filing of this waiver.
4. The undersigned understand that if the assessment work obligation has not yet come due under 30 U.S.C. 28 (for those claims in their first assessment year only); a notice of intent to hold reciting this condition must be recorded by the December 30th following the filing of this waiver.
5. The undersigned understand that mill and tunnel sites may also be listed upon this waiver and be waived from payment of the maintenance fee; and that a notice of intent to hold for these sites is required to be recorded by the December 30th immediately following the filing of this waiver.
6. The undersigned understand and acknowledge that pursuant to 43 U.S.C. 1212 and 18 U.S.C. 1001; the filing or recording of a false, fictitious, or fraudulent document with the Bureau of Land Management may result in a fine of up to \$250,000, a prison term not to exceed five years, or both.
7. The mining claims, mill or tunnel sites for which this waiver from payment of the maintenance fees is requested are:

CLAIM OR SITE NAME	BLM RECORDATION SERIAL NUMBER
1. <u>Bennett #1</u>	✓ <u>AMC 82173</u>
2. <u>Bennett #4</u>	<u>AMC 82174</u>
3.	
4.	
5.	
6.	
7.	
8.	
9.	
10.	

RECEIVED
 BLM AZ STATE OFFICE
 PHOENIX, ARIZONA
 2012 MAR 29 PM 2:49

The owner(s) (claimants) of the above mining claims and sites are:
Gaylen D. Bennett
 (Owner's Name - Please Print)
1500 W. Twin Buttes Rd
 (Street or P.O. Box)
Sahuarita AZ 85629
 (City) (State) (Zip Code)

Gaylen D. Bennett
 (Owner's Signature)

Barbara D. Bennett
 (Owner's Name - Please Print)
1500 W. Twin Buttes Rd.
 (Street or P.O. Box)
Sahuarita AZ 85629
 (City) (State) (Zip Code)

Barbara D. Bennett
 (Owner's Signature)

RECEIVED
 BLM AZ STATE OFFICE
 PHOENIX, ARIZONA
 2012 MAR 29 A.D. 20

(Owner's Name - Please Print)
 (Street or P.O. Box)
 (City) (State) (Zip Code)

(Owner's Signature)

F. ANN RODRIGUE RECORDER
 Recorded By: MR []
 DEPUTY RECORDER
 1562



SEQUENCE: 20120690200
 NO. PAGES: 3
 AFFPL 03/09/2012 11:53
 MAIL
 AMOUNT PAID: \$15.00

W
 BUREAU OF LAND MANAGEMENT
 1 N CENTRAL AVE
 PHOENIX AZ 85004

LANDS/RECREATION & PLANNING
 ONE N CENTRAL AVE
 PHOENIX, AZ 85004 -2203
 Phone: 602-417-9200

No: 2490455

Transaction #: 2567255	
Date of Transaction: 12/30/2011	
CUSTOMER:	
GAYLEN D BENNETT 1500 W TWIN BUTTES RD SAHUARITA, AZ 85629-9717 US	

LINE #	QTY	DESCRIPTION	REMARKS	UNIT PRICE	TOTAL
1	1.00	LOCATABLE MINERALS / MINING CLAIMS-NOT NEW-UNADJUD, ONE AUTH NO. ONLY / MINING CLAIM MONEY RECEIVED CASES: AMC82173/\$20.00	POL 2011/2	- n/a -	20.00
TOTAL:					\$20.00

PAYMENT INFORMATION					
1	AMOUNT:	20.00	POSTMARKED:	12/28/2011	
	TYPE:	CHECK	RECEIVED:	12/30/2011	
	CHECK NO:	8959			
	NAME:	BENNETT, BARBARA D 1500 W TWIN BUTTES RD SAHUARITA AZ 85629-9717 US			

REMARKS

This receipt was generated by the automated BLM Collections and Billing System and is a paper representation of a portion of the official electronic record contained therein.

RECEIVED
 BLM STATE OFFICE
 PHOENIX, ARIZONA
 2012 MAR 29 PM 2:49

When Recorded Return Document to:

Gaylen D. Bennett
1560 W. Twin Buttes Rd.
Sahuarita, AZ 85629

Check here is this is a change of address.

Telephone: 520-625-8629

E-mail address: _____

AFFIDAVIT OF PERFORMANCE OF ANNUAL WORK

1. State of Arizona, County of Pima ss:

2. I (Name) Gaylen and Barbara Bennett

3. Reside at (Address) 1500 W. Twin Buttes Rd.

City Sahuarita County Pima

BLM
Date
Stamp

RECEIVED
BLM AZ STATE OFFICE
PHOENIX, ARIZONA
2011 DEC 29 PM 1:53

State AZ Zip 85629 being duly sworn, depose and say that I am a citizen of the United States, more than eighteen years of age, and that all of the facts set forth in this affidavit, subject to the provisions and penalties of 18 U.S.C. 1001 pertaining to the filing of false, fictitious, or fraudulent statements with the United States, are true and correct according to the best of my knowledge, information and belief.

4. Owner's name and address (If not shown in Items 1-3 above). _____

5. That I am personally acquainted with the mining claim(s). The work and improvements were made by and at the expense of the owner(s) of said claim(s). Said contiguous group of claims, listed on this document, are situated in the

Pima (optional) Mining District; Pima County, Arizona.

Line No.	AMC NUMBER	CLAIM/SITE NAME	COUNTY RECORDER DATA (If available)	TWP	RNG	SEC
1	82173	Bennett # 1	Book 4335 Pg 325, 326	17S	13E	22
2	82174	Bennett # 4	Book 4335 Pg 325, 326	17S	13E	22
3						
4						
5						
6						

Form: MCF108
Revised Jan. 2006
Page 1 of 2

RECEIVED
BLM AZ STATE OFFICE
PHOENIX, ARIZONA
2012 MAR 29 PM 2:49

BLM
Date
Stamp

RECEIVED
BLM AZ STATE OFFICE
2011 DEC 29 PM 1:54
PHOENIX, ARIZONA

7						
8						
9						
10						

RECEIVED
BLM AZ STATE OFFICE
2012 MAR 29 PM 2:49
PHOENIX, ARIZONA

6. That between the dates starting at 12 o'clock noon on September 1, 20 10 and ending at 12 o'clock noon on September 1, 20 11 at least \$ 250.00 dollars worth of work and improvements were done and performed upon said claim(s) or upon one or more of a contiguous group of claims for the benefit of all, wholly or partly outside of a contiguous group of claims for the benefit of all, not including the location work.

7. That the following persons were employed to perform the work and improvements described herein: Gaylen Bennett

8. That the work and improvements performed were: maintenance of equipment, improvement to claim sites and roads to sites


9. Dated: 12/27/11 Signature: Gaylen D. Bennett & Barbara D. Bennett

SUBSCRIBED AND SWORN TO before me, a Notary Public, this 27 day of December 20 11

By: Dolores A. Bravo

Notary Public Dolores A. Bravo

My Commission Expires June 16, 2013



No. of Claims: 2 x \$10 = 20
 Check No.: 8959 Init. JMC
 Receipt No.: _____
 For BLM Use Only

Bureau of Land Management
 Arizona State Office
www.az.blm.gov

F. Ann Rodriguez
Pima County Recorder
PO Box 3145
Tucson, Arizona 85702-3145

ADDRESS SERVICE
REQUESTED

PRESORTED
FIRST CLASS



02 1M
0004255628
MAILED FROM ZIP CODE 85701

\$ 00.40⁴

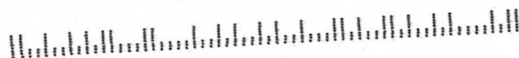
MAR 28 2012

PHOENIX, ARIZONA

2012 MAR 29 PM 2:49

RECEIVED
BLM AZ STATE OFFICE

14 CD*YVNB 85004



When Recorded Return Document to:

Gaylen D. Bennett
1500 W Twin Buttes Rd.
Sahuarita, AZ 85629

Amc 82173

Check here is this is a change of address.

Telephone: 520-625-8629

E-mail address: _____

AFFIDAVIT OF PERFORMANCE OF ANNUAL WORK

1. State of Arizona, County of Pima ss:

2. I (Name) Gaylen and Barbara Bennett

3. Reside at (Address) 1500 W. Twin Buttes Rd.

City Sahuarita County Pima

State AZ Zip 85629 being duly sworn, depose and say that I am a citizen of the United States, more than eighteen years of age, and that all of the facts set forth in this affidavit, subject to the provisions and penalties of 18 U.S.C. 1001 pertaining to the filing of false, fictitious, or fraudulent statements with the United States, are true and correct according to the best of my knowledge, information and belief.

4. Owner's name and address (If not shown in Items 1-3 above), _____

5. That I am personally acquainted with the mining claim(s). The work and improvements were made by and at the expense of the owner(s) of said claim(s). Said contiguous group of claims, listed on this document, are situated in the

Pima (optional) Mining District; Pima County, Arizona.

Line No.	AMC NUMBER	CLAIM/SITE NAME	COUNTY RECORDER DATA (If available)	TWP	RNG	SEC
1	82173	Bennett # 1	Book 4335 Pg 325, 326	17S	13E	22
2	82174	Bennett # 4	Book 4335 Pg 325, 326	17S	13E	22
3						
4						
5						
6						

RECEIVED
BLM AZ OFFICE
DEC 29 PM 1:53
PIUMA, ARIZONA

Form: MCF108
Revised Jan. 2006
Page 1 of 2

ENTERED INTO COMPUTER

AT 1/18/12

BLM
Date
Stamp

RECEIVED
BLM AZ STATE OFFICE

7							
8							
9							
10							

6. That between the dates starting at 12 o'clock noon on September 1, 20 11 at least \$ 250.00 dollars worth of work and improvements were done and performed upon said claim(s) or upon one or more of a contiguous group of claims for the benefit of all, wholly or partly outside of a contiguous group of claims for the benefit of all, not including the location work.

7. That the following persons were employed to perform the work and improvements described herein: Gaylen Bennett


8. That the work and improvements performed were: maintenance of equipment, improvement to claim sites and roads to sites

9. Dated: 12/27/11 Signature: Gaylen D. Bennett & Barbara D. Bennett

SUBSCRIBED AND SWORN TO before me, a Notary Public, this 27 day of December 20 11

By: Dolores A. Bravo
Notary Public Dolores A. Bravo

My Commission Expires June 16, 2013



Bureau of Land Management
Arizona State Office
www.az.blm.gov

No. of Claims: 2 x \$10 = 20
 Check No.: 8959 Init. JML
 Receipt No.: _____
 For BLM Use Only



Gaylen Bennett
 1500 W. Twin Buttes Rd.
 Sahuarita, AZ 85629-9717



7011 2970 0003 0687 5196



UNITED STATES
 POSTAL SERVICE



1000

85004

U.S. POSTAGE
 PAID
 SAHUARITA, AZ
 85629
 DEC 28, 11
 AMOUNT

\$5.59
 00029123-06

U.S. Dept. of Interior
 Bureau of Land Management
 Az. State Office
 One North Central Ave Suite 800
 Phoenix, Az, 85004-4427

ALZONA

2011 DEC 29 PM 1:53

RECEIVED
 BLM AZ STATE OFFICE

RETURN RECEIPT
 REQUESTED

85004+4427



CERTIFIED MAIL™

United States Department of the Interior
Bureau of Land Management
 LANDS/RECREATION & PLANNING
 ONE N CENTRAL AVE
 PHOENIX, AZ 85004 -2203
 Phone: 602-417-9200

Receipt

No:

2490455

Transaction #: 2567255	
Date of Transaction: 12/30/2011	
CUSTOMER:	
GAYLEN D BENNETT 1500 W TWIN BUTTES RD SAHUARITA, AZ 85629-9717 US	

LINE #	QTY	DESCRIPTION	REMARKS	UNIT PRICE	TOTAL
1	1.00	LOCATABLE MINERALS / MINING CLAIMS-NOT NEW-UNADJUD, ONE AUTH NO. ONLY / MINING CLAIM MONEY RECEIVED CASES: AMC82173/\$20.00	POL 2011/2	- n/a -	20.00
TOTAL:					\$20.00

PAYMENT INFORMATION					
1	AMOUNT:	20.00	POSTMARKED:	12/28/2011	
	TYPE:	CHECK	RECEIVED:	12/30/2011	
	CHECK NO:	8959			
	NAME:	BENNETT, BARBARA D 1500 W TWIN BUTTES RD SAHUARITA AZ 85629-9717 US			

REMARKS

This receipt was generated by the automated BLM Collections and Billing System and is a paper representation of a portion of the official electronic record contained therein.

UNITED STATES
DEPARTMENT OF THE INTERIOR
BUREAU OF LAND MANAGEMENT

MAINTENANCE FEE WAIVER CERTIFICATION

SEE INSTRUCTIONS ON REVERSE

526

FORM APPROVED
OMB NO. 1004-0114
Expires: December 31, 2002

AMC 82173

1. This small miner waiver is filed for the assessment year beginning at noon on September 1, 2011 and ending at noon on September 1, 2012
2. The undersigned and all related parties owned ten or fewer mining claims, mill, or tunnel sites located and maintained on Federal lands in the United States of America on September 1, 2011 *We own the surface.*
3. The undersigned have performed the assessment work **required by law** for each mining claim listed **prior to filing this waiver** and understand that by filing this form; an affidavit of assessment work must be recorded by the December 30th following the filing of this waiver.
4. The undersigned understand that if the assessment work obligation has not yet come due under 30 U.S.C. 28 (for those claims in their first assessment year only); a notice of intent to hold reciting this condition must be recorded by the December 30th following the filing of this waiver.
5. The undersigned understand that mill and tunnel sites may also be listed upon this waiver and be waived from payment of the maintenance fee; and that a notice of intent to hold for these sites is required to be recorded by the December 30th immediately following the filing of this waiver.
6. The undersigned understand and acknowledge that pursuant to 43 U.S.C. 1212 and 18 U.S.C. 1001; the filing or recording of a false, fictitious, or fraudulent document with the Bureau of Land Management may result in a fine of up to \$250,000, a prison term not to exceed five years, or both.
7. The mining claims, mill or tunnel sites for which this waiver from payment of the maintenance fees is requested are:

CLAIM OR SITE NAME	BLM RECORDATION SERIAL NUMBER
1. <u>Bennett #1</u>	✓ <u>AMC 82173</u>
2. <u>Bennett #4</u>	<u>AMC 82174</u>
3.	
4.	
5.	
6.	
7.	
8.	
9.	
10.	

The owner(s) (claimants) of the above mining claims and sites are:

Gaylen D. Bennett
(Owner's Name - Please Print)
1500 W. Twin Buttes Rd
(Street or P.O. Box)
Sahuarita AZ 85629
(City) (State) (Zip Code)

Gaylen D. Bennett
(Owner's Signature)

Barbara D. Bennett
(Owner's Name - Please Print)
1500 W. Twin Buttes Rd.
(Street or P.O. Box)
Sahuarita AZ 85629
(City) (State) (Zip Code)

Barbara D. Bennett
(Owner's Signature)

(Owner's Name - Please Print)

(Street or P.O. Box)

(City) (State) (Zip Code)

(Owner's Signature)

RECEIVED
BLM STATE OFFICE
PHOENIX, ARIZONA
AUG 29 A 10:20

RE 9-1-11
ENTERED IN COMPUTER

(Owner's Name - Please Print)	(Owner's Signature)		
(Street or P.O. Box)	(City)	(State)	(Zip Code)
(Owner's Name - Please Print)	(Owner's Signature)		
(Street or P.O. Box)	(City)	(State)	(Zip Code)
(Owner's Name - Please Print)	(Owner's Signature)		
(Street or P.O. Box)	(City)	(State)	(Zip Code)
(Owner's Name - Please Print)	(Owner's Signature)		
(Street or P.O. Box)	(City)	(State)	(Zip Code)

INSTRUCTIONS

- | | |
|--|---|
| <ol style="list-style-type: none"> 1. This certification is made under the provisions of § 1744 of Title 43 and § 28-28k of Title 30 of the United States Code; and the regulations thereunder (43 CFR Part 3830), 2. The claimant(s) must fill in the dates in paragraph 1 for the beginning and ending of the assessment year for which this waiver is sought. 3. The claimant(s) must fill in the date in paragraph 2 for the beginning of the assessment year for which this waiver is sought. 4. All claim and site names and Bureau of Land Management (BLM) serial numbers must be listed for the mining claims, mill sites, and tunnel sites for which the waiver is sought. 5. All owners of the mining claims, mill sites, and tunnel sites and their addresses must be given. 6. This waiver form must be signed by all the claimants or their designated agent, in original form. If an agent is designated, a notarized designation of agent, signed by all of the claimants with proper address given, must be submitted with this waiver. | <ol style="list-style-type: none"> 7. This form must be filed no later than September 1st for the upcoming assessment year in the BLM State Office where the mining claims or sites are recorded, or the waiver cannot be granted by the BLM. (Example: to obtain a waiver for the assessment year 2000, which begins at noon on September 1, 1999, you must qualify for and file for a waiver no later than September 1, 1999 in the proper BLM State Office). 8. For all mining claims which require assessment work, you must record an affidavit of labor on or before the December 30th immediately following the filing of this waiver. For all other mining claims or sites waived, you must record a notice of intent to hold on or before the December 30th immediately following the filing of this waiver. 9. Mill and tunnel sites may also be listed upon this waiver and be waived from payment of the maintenance fee. A notice of intent to hold for these sites is required to be filed by the December 30th following the filing of this waiver. |
|--|---|

NOTICE/BURDEN HOURS STATEMENT

The Privacy Act of 1974, *as amended*, and the regulation in 43 CFR 2.48(d) provide that you be furnished the following information in connection with the information required by this certification of waiver from rental fees.

AUTHORITY: 30 U.S.C. 28-28k; 43 U.S.C. 1201, 1457, 1740, and 1744; and 43 CFR 3830.

PRINCIPLE PURPOSE: This information is to be used to verify that the owner(s) (claimants) of a mining claim has complied with 30 U.S.C. 28f and is entitled to perform assessment work in lieu of paying the maintenance fee for the mining claims listed on this form.

ROUTINE USE: (1) Adjudication of the claimant(s) certification of waiver from paying the maintenance fee otherwise required by 30 U.S.C. 28f. (2) Disclosure may be made to appropriate Federal agencies when location is made within the agency's geographic area of responsibility. (3) Information from the record and/or the record will be transferred to the appropriate Federal, State, or local agency, or a member of the public in response to a specific request for pertinent information. (4) Information may also be provided to the Department of Justice or in a proceeding before a court or adjudicative body; or to Federal, State, local or foreign agencies when needed for enforcement of civil or criminal codes or applicable regulations concerning title rights upon the public land.

EFFECT OF NOT PROVIDING INFORMATION: Disclosure of this information is required by 30 U.S.C. 28f and 43 CFR Part 3830 for those qualified claimants wishing to take the small miner waiver allowed. Failure to supply the information required in this form to support the claimants certification of waiver from payment of the otherwise required maintenance fees will result in the waiver being disallowed and the mining claims subject to forfeiture by BLM under 30 U.S.C. 28i.

The Paperwork Reduction Act of 1995 requires us to inform you that:

This information is being collected to allow the BLM to determine if you qualify for a waiver from the payment of \$100 per mining claim or site maintenance fee established in 30 U.S.C. 28f and the implementing regulations at 43 CFR 3830. A response to this request is required in accordance with the statute to obtain your benefit.

BLM would like you to know that you do not have to respond to this, or any other, Federal agency-sponsored information collection unless it displays a currently valid OMB control number.

Public reporting burden for this form is estimated to average 8 minutes (0.133 hours) per response, including time to review instructions, gathering and maintaining data, and completing and reviewing the form. Direct comments regarding this burden estimate, or any other aspect of this form to the U.S. Department of the Interior Bureau of Land Management, (1004-6114) Bureau Clearance Officer (WO-636), Mail Stop 401 LS, 1849 C St., N.W., Washington, D.C. 20240.

FOR OFFICIAL USE ONLY

F. ANN RODRIGUEZ, RECORDER
 RECORDED BY: LD
 DEPUTY RECORDER
 9645 PE-1



DOCKET: 13938
 E: 514
 NO. OF PAGES: 1
 SEQUENCE: 20102220181
 11/18/2010
 AFFPL 14:15
 MAIL
 AMOUNT PAID \$ 15.00

W
 GAYLEN D BENNETT
 1500 W TWIN BUTTES RD
 SAHUARITA AZ 85629

STATE OF ARIZONA, COUNTY OF Pima ss: **Amc 82173**
AFFIDAVIT OF PERFORMANCE OF ANNUAL WORK

Gaylen D. & Barbara D. Bennett being duly sworn, according to law, deposes and says:
 That he/she is a citizen of the United States, more than 18 years of age and resides at
1500 W. Twin Buttes Rd, Sahuarita, AZ 85629, Pima County, Arizona;
 That he/she is personally acquainted with the following unpatented mining claims which are situated
 in the Pima Mining District, Pima County, Arizona, the name(s), book(s) and page(s)
 or document number(s) of the recording o the location notice(s) in the office of the recorder of said county
 and the BLM serial numbers of which are as follows:


CLAIM NAME	COUNTY RECORDERS DATA	BLM AMC SERIAL No.	SEC.(s)	TOWNSHIP	RANGE
<u>Bennett # 1</u>	<u>Book 4335</u> <u>Pg 325, 326</u>	<u>AMC 82173</u>	<u>22</u>	<u>17S</u>	<u>13E</u>
<u>Bennett # 4</u>	<u>Book 4335</u> <u>Pg 325, 326</u>	<u>AMC 82174</u>	<u>22</u>	<u>17S</u>	<u>13E</u>

That Gaylen D. & Barbara D. Bennett, whose address is 1500 W. Twin Buttes Rd Sahuarita, AZ 85629, is the owner of the above-described claims;
 That between the dates of September 1, 2009 and September 1, 2010 in excess of two hundred fifty dollars (\$ 250.00) worth of work and improvements were done and performed upon or for the benefit of this claim group;
 That such work and improvements consisted of maintenance of equipment, claim site fencing, improvements to claim sites & roads to and were performed by Gaylen D. & Barbara D. Bennett; and sites
 That the above work and improvements were made by and at the expense of Gaylen D. & Barbara D. Bennett for Gaylen D. & Barbara D. Bennett the owner of the claims, for the purpose of complying with the laws of the United States pertaining to assessments or annual work.
 DATED this 5th day of November, 2010.
 Owner, Claimant, Agent, or Lessee, Gaylen & Barbara D. Bennett

STATE OF ARIZONA, COUNTY OF Pima ss:
 The foregoing instrument was acknowledged before me the 5 day of NOV., 2010
 by Gaylen & Barbara Bennett.
 My Commission Expires: 12/21/13
Candice Buza
 Notary Public

ENTERED INTO COMPUTER
 JAN 11 2011 QB

RECEIVED
 BLM AZ STATE OFFICE



United States Department of the Interior
 Bureau of Land Management
 LANDS/RECREATION & PLANNING
 ONE N CENTRAL AVE
 PHOENIX, AZ 85004 -2203
 Phone:

Receipt

No:

2272027

Transaction #: 2343767		ENTERED INTO COMPUTER
Date of Transaction: 01/03/2011		
CUSTOMER:		
GAYLEN D BENNETT 1500 W TWIN BUTTES RD SAHUARITA, AZ 85629-9717 US		JAN 11 2011 <i>PS</i>

LINE #	QTY	DESCRIPTION	REMARKS	UNIT PRICE	TOTAL
1	1.00	LOCATABLE MINERALS / MINING CLAIMS-NOT NEW-UNADJUD, ONE AUTH NO. ONLY / MINING CLAIM MONEY RECEIVED CASES: AMC82173/\$20.00	POL-2	- n/a -	20.00
TOTAL:					\$20.00

PAYMENT INFORMATION					
1	AMOUNT:	20.00	POSTMARKED:	12/27/2010	
	TYPE:	CHECK	RECEIVED:	12/30/2010	
	CHECK NO:	8895			
	NAME:	BENNETT, GAYLEN D 1500 W TWIN BUTTES RD SAHUARITA AZ 85629-9717 US			

REMARKS

This receipt was generated by the automated BLM Collections and Billing System and is a paper representation of a portion of the official electronic record contained therein.



Gaylen Bennett
 1500 W. Twin Buttes Rd.
 Sahuarita, AZ 85629-9717

CERTIFIED MAIL™



7010 1870 0003 1603 3291

TUCSON AZ 856

DEC 27 2010 PM



1000



85004

U.S. POSTAGE
 PAID
 SAHUARITA, AZ
 85629
 DEC 27 2010
 AMOUNT

\$5.54
 00066283-08

U.S. Dept. of the Interior
 Bureau of Land Management
 Ariz. State Office
 One North Central Ave Suite 800
 Phoenix, Ariz. 85004-4427

**RETURN RECEIPT
 REQUESTED**



UNITED STATES
DEPARTMENT OF THE INTERIOR
BUREAU OF LAND MANAGEMENT

MAINTENANCE FEE WAIVER CERTIFICATION

560

AMC 82173

FORM APPROVED
OMB NO. 1004-0114
Expires: December 31, 2002

SEE INSTRUCTIONS ON REVERSE

1. This small miner waiver is filed for the assessment year beginning at noon on September 1, 2010 and ending at noon on September 1, 2011
2. The undersigned and all related parties owned ten or fewer mining claims, mill, or tunnel sites located and maintained on Federal lands in the United States of America on September 1, 2010 We own the surface.
3. The undersigned have performed the assessment work **required by law** for each mining claim listed **prior to filing this waiver** and understand that by filing this form; an affidavit of assessment work must be recorded by the December 30th following the filing of this waiver.
4. The undersigned understand that if the assessment work obligation has not yet come due under 30 U.S.C. 28 (for those claims in their first assessment year only); a notice of intent to hold reciting this condition must be recorded by the December 30th following the filing of this waiver.
5. The undersigned understand that mill and tunnel sites may also be listed upon this waiver and be waived from payment of the maintenance fee; and that a notice of intent to hold for these sites is required to be recorded by the December 30th immediately following the filing of this waiver.
6. The undersigned understand and acknowledge that pursuant to 43 U.S.C. 1212 and 18 U.S.C. 1001; the filing or recording of a false, fictitious, or fraudulent document with the Bureau of Land Management may result in a fine of up to \$250,000, a prison term not to exceed five years, or both.
7. The mining claims, mill or tunnel sites for which this waiver from payment of the maintenance fees is requested are:

CLAIM OR SITE NAME	BLM RECORDATION SERIAL NUMBER
1. <u>Bennett # 1</u>	<u>AMC 82173</u>
2. <u>Bennett # 4</u>	<u>AMC 82174</u>
3.	
4.	
5.	
6.	
7.	
8.	
9.	
10.	

The owner(s) (claimants) of the above mining claims and sites are:

Gaylen D. Bennett ✓
(Owner's Name - Please Print)
1500 W. Twin Buttes Rd.
(Street or P.O. Box)
Sahuarita AZ 85629
(City) (State) (Zip Code)

Gaylen D. Bennett
(Owner's Signature)

Barbara D. Bennett ✓
(Owner's Name - Please Print)
1500 W. Twin Buttes Rd
(Street or P.O. Box)
Sahuarita AZ 85629
(City) (State) (Zip Code)

Barbara D. Bennett
(Owner's Signature)

(Owner's Name - Please Print)

(Street or P.O. Box)

(City) (State) (Zip Code)

(Owner's Signature)

ENTERED INTO COMPUTER

SEP 16 2010 TS

RECEIVED
BLM AZ STATE OFFICE
2010 AUG 31 P 12:28
PHOENIX, ARIZONA

(Continued on reverse)

2/PB

(Owner's Name - Please Print)	(Owner's Signature)		
(Street or P.O. Box)	(City)	(State)	(Zip Code)
(Owner's Name - Please Print)	(Owner's Signature)		
(Street or P.O. Box)	(City)	(State)	(Zip Code)
(Owner's Name - Please Print)	(Owner's Signature)		
(Street or P.O. Box)	(City)	(State)	(Zip Code)
(Owner's Name - Please Print)	(Owner's Signature)		
(Street or P.O. Box)	(City)	(State)	(Zip Code)

INSTRUCTIONS

- | | |
|--|---|
| <ol style="list-style-type: none"> 1. This certification is made under the provisions of § 1744 of Title 43 and § 28-28k of Title 30 of the United States Code; and the regulations thereunder (43 CFR Part 3830), 2. The claimant(s) must fill in the dates in paragraph 1 for the beginning and ending of the assessment year for which this waiver is sought. 3. The claimant(s) must fill in the date in paragraph 2 for the beginning of the assessment year for which this waiver is sought. 4. All claim and site names and Bureau of Land Management (BLM) serial numbers must be listed for the mining claims, mill sites, and tunnel sites for which the waiver is sought. 5. All owners of the mining claims, mill sites, and tunnel sites and their addresses must be given. 6. This waiver form must be signed by all the claimants or their designated agent, in original form. If an agent is designated, a notarized designation of agent, signed by all of the claimants with proper address given, must be submitted with this waiver. | <ol style="list-style-type: none"> 7. This form must be filed no later than September 1st for the upcoming assessment year in the BLM State Office where the mining claims or sites are recorded, or the waiver cannot be granted by the BLM. (Example: to obtain a waiver for the assessment year 2000, which begins at noon on September 1, 1999, you must qualify for and file for a waiver no later than September 1, 1999 in the proper BLM State Office). 8. For all mining claims which require assessment work, you must record an affidavit of labor on or before the December 30th immediately following the filing of this waiver. For all other mining claims or sites waived, you must record a notice of intent to hold on or before the December 30th immediately following the filing of this waiver. 9. Mill and tunnel sites may also be listed upon this waiver and be waived from payment of the maintenance fee. A notice of intent to hold for these sites is required to be filed by the December 30th following the filing of this waiver. |
|--|---|

NOTICE/BURDEN HOURS STATEMENT

The Privacy Act of 1974, *as amended*, and the regulation in 43 CFR 2.48(d) provide that you be furnished the following information in connection with the information required by this certification of waiver from rental fees.

AUTHORITY: 30 U.S.C. 28-28k; 43 U.S.C. 1201, 1457, 1740, and 1744; and 43 CFR 3830.

PRINCIPLE PURPOSE: This information is to be used to verify that the owner(s) (claimants) of a mining claim has complied with 30 U.S.C. 28f and is entitled to perform assessment work in lieu of paying the maintenance fee for the mining claims listed on this form.

ROUTINE USE: (1) Adjudication of the claimant(s) certification of waiver from paying the maintenance fee otherwise required by 30 U.S.C. 28f. (2) Disclosure may be made to appropriate Federal agencies when location is made within the agency's geographic area of responsibility. (3) Information from the record and/or the record will be transferred to the appropriate Federal, State, or local agency, or a member of the public in response to a specific request for pertinent information. (4) Information may also be provided to the Department of Justice or in a proceeding before a court or adjudicative body; or to Federal, State, local or foreign agencies when needed for enforcement of civil or criminal codes or applicable regulations concerning title rights upon the public land.

EFFECT OF NOT PROVIDING INFORMATION: Disclosure of this information is required by 30 U.S.C. 28f and 43 CFR Part 3830 for those qualified claimants wishing to take the small miner waiver allowed. Failure to supply the information required in this form to support the claimants certification of waiver from payment of the otherwise required maintenance fees will result in the waiver being disallowed and the mining claims subject to forfeiture by BLM under 30 U.S.C. 28i.

The Paperwork Reduction Act of 1995 requires us to inform you that:

This information is being collected to allow the BLM to determine if you qualify for a waiver from the payment of \$100 per mining claim or site maintenance fee established in 30 U.S.C. 28f and the implementing regulations at 43 CFR 3830. A response to this request is required in accordance with the statute to obtain your benefit.

BLM would like you to know that you do not have to respond to this, or any other, Federal agency-sponsored information collection unless it displays a currently valid OMB control number.

Public reporting burden for this form is estimated to average 8 minutes (0.133 hours) per response, including time to review instructions, gathering and maintaining data, and completing and reviewing the form. Direct comments regarding this burden estimate, or any other aspect of this form to the U.S. Department of the Interior Bureau of Land Management, (1004-6114) Bureau Clearance Officer (WO-636), Mail Stop 401 LS, 1849 C St., N.W., Washington, D.C. 20240.

FOR OFFICIAL USE ONLY

AMC 82173

RECEIVED
BLM AZ STATE OFFICE

2009 JAN -4 A 7:15
PIMAZ, ARIZONA

STATE OF ARIZONA, COUNTY OF Pima ss:
AFFIDAVIT OF PERFORMANCE OF ANNUAL WORK

Gaylen D & Barbara D Bennett, being duly sworn, according to law, deposes and says:

That he/she is a citizen of the United States, more than 18 years of age and resides at

1500 w Twin Buttes Rd, Sahuarita, AZ 85629, Pima County, Arizona;

That he/she is personally acquainted with the following unpatented mining claims which are situated in the Pima Mining District, Pima County, Arizona, the name(s), book(s) and page(s) or document number(s) of the recording o the location notice(s) in the office of the recorder of said county and the BLM serial numbers of which are as follows:

CLAIM NAME	COUNTY RECORDERS DATA	BLM AMC SERIAL No.	SEC.(s)	TOWNSHIP	RANGE
Bennett #1	Book 4335 Pg 325, 326	AMC 82173	22	17S	13E
Bennett #4	Book 4335 Pg 325, 326	AMC 82174	22	17S	13E

That Gaylen D & Barbara D Bennett, whose address is 1500 w Twin Buttes Rd Sahuarita, AZ 85629, is the owner of the above-described claims;

That between the dates of September 1, 2008 and September 1, 2009 in excess of two hundred fifty dollars (\$ 250.00) worth of work and improvements were done and performed upon or for the benefit of this claim group;

That such work and improvements consisted of maintenance of equipment, claim site fencing, improvements to claim sites & roads and were performed by Gaylen D & Barbara D Bennett; and sites

That the above work and improvements were made by and at the expense of Gaylen D & Barbara D Bennett for Gaylen D & Barbara D Bennett the owner of the claims, for the purpose of complying with the laws of the United States pertaining to assessments or annual work.

DATED this 22 day of December, 20 09.


Owner, Claimant, Agent, or Lessee, Gaylen D Bennett & Barbara D Bennett

STATE OF ARIZONA, COUNTY OF PIMA ss:

The foregoing instrument was acknowledged before me the 22 day of December, 20 09 by Christina Roth.

My Commission Expires: May 10, 2013

Christina Roth
Notary Public



United States Department of the Interior
Bureau of Land Management
 BUSINESS & SUPPORT SVCS DIV
 ONE N CENTRAL AVE SUITE 800
 PHOENIX, AZ 85004 -4427
 Phone: (602) 417-9200

Receipt

No: 2064264

Transaction #: 2130653	
Date of Transaction: 01/05/2010	
CUSTOMER:	GAYLEN D BENNETT 1500 W TWIN BUTTES RD SAHUARITA,AZ 85629-9717 US

LINE #	QTY	DESCRIPTION	REMARKS	UNIT PRICE	TOTAL
1	1.00	LOCATABLE MINERALS / MINING CLAIMS-NOT NEW-UNADJUD,ONE AUTH NO. ONLY / MINING CLAIM MONEY RECEIVED CASES: AMC82173/\$20.00	POL-2	- n/a -	20.00
TOTAL:					\$20.00

PAYMENT INFORMATION					
1	AMOUNT:	20.00	POSTMARKED:	12/30/2009	
	TYPE:	CHECK	RECEIVED:	01/04/2010	
	CHECK NO:	8846			
	NAME:	BENNETT, GAYLEN 1500 W TWIN BUTTES RD SAHUARITA AZ 85629-9717 US			

REMARKS

This receipt was generated by the automated BLM Collections and Billing System and is a paper representation of a portion of the official electronic record contained therein.

Gaylea D. Bennett
1500 W. Twin Buttes Rd.
Sahuarita, AZ. 85629

CERTIFIED MAIL™



7008 3230 0003 4627 3527



U.S. POSTAGE
PAID
SAHUARITA, AZ
85629
DEC 30 '09
AMOUNT
\$5.54
00066283-08

RECEIVED
AZ STATE OFFICE


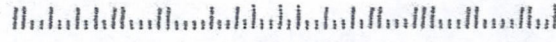
2009 DEC 31 A 10:58

PHOENIX, ARIZONA

RETURN
REQUESTED

U.S. Dept. of Interior
Bureau Land Management
Az. State Office
One North Central Ave, Suite 800
Phoenix, AZ. 85004-4427

85004+4427



PLACE STICKER AT TOP OF ENVELOPE TO THE RIGHT
OF THE RETURN ADDRESS. FOLD AT DOTTED LINE

CERTIFIED MAIL



1000



850

~~AMC 82173~~
AMC 82173

170

Form 3830-2
(January 2000)

UNITED STATES
DEPARTMENT OF THE INTERIOR
BUREAU OF LAND MANAGEMENT

MAINTENANCE FEE WAIVER CERTIFICATION

A.H.

FORM APPROVED
OMB NO. 1004-0114
Expires: December 31, 2002

SEE INSTRUCTIONS ON REVERSE

- This small miner waiver is filed for the assessment year beginning at noon on September 1, 2009 and ending at noon on September 1, 2010
- The undersigned and all related parties owned ten or fewer mining claims, mill, or tunnel sites located and maintained on Federal lands in the United States of America on September 1, 2009 *We own the surface*
- The undersigned have performed the assessment work required by law for each mining claim listed prior to filing this waiver and understand that by filing this form; an affidavit of assessment work must be recorded by the December 30th following the filing of this waiver.
- The undersigned understand that if the assessment work obligation has not yet come due under 30 U.S.C. 28 (for those claims in their first assessment year only); a notice of intent to hold reciting this condition must be recorded by the December 30th following the filing of this waiver.
- The undersigned understand that mill and tunnel sites may also be listed upon this waiver and be waived from payment of the maintenance fee; and that a notice of intent to hold for these sites is required to be recorded by the December 30th immediately following the filing of this waiver.
- The undersigned understand and acknowledge that pursuant to 43 U.S.C. 1212 and 18 U.S.C. 1001; the filing or recording of a false, fictitious, or fraudulent document with the Bureau of Land Management may result in a fine of up to \$250,000, a prison term not to exceed five years, or both.
- The mining claims, mill or tunnel sites for which this waiver from payment of the maintenance fees is requested are:

CLAIM OR SITE NAME	BLM RECORDATION SERIAL NUMBER
1. Bennett #1	AMC 82173
2. Bennett #4	AMC 82174
3.	
4.	
5.	
6.	
7.	
8.	
9.	
10.	

RECEIVED
BLM AZ STATE OFFICE
2009 AUG 28 P 1:03
PHOENIX, ARIZONA

The owner(s) (claimants) of the above mining claims and sites are:

Gaylen D. Bennett
(Owner's Name - Please Print)
1500 W. Twin Buttes Rd.
(Street or P.O. Box)
Sahuarita AZ 85629
(City) (State) (Zip Code)

Gaylen P. Bennett
(Owner's Signature)

Barbara D. Bennett
(Owner's Name - Please Print)
1500 W. Twin Buttes Rd.
(Street or P.O. Box)
Sahuarita AZ 85629
(City) (State) (Zip Code)

Barbara D. Bennett
(Owner's Signature)

(Owner's Name - Please Print)

(Street or P.O. Box)

(City) (State) (Zip Code)

(Owner's Signature)

(Continued on reverse)

ENTERED INTO COMPUTER
9/23/09 AB

(Owner's Name - Please Print)	(Owner's Signature)		
(Street or P.O. Box)	(City)	(State)	(Zip Code)
(Owner's Name - Please Print)	(Owner's Signature)		
(Street or P.O. Box)	(City)	(State)	(Zip Code)
(Owner's Name - Please Print)	(Owner's Signature)		
(Street or P.O. Box)	(City)	(State)	(Zip Code)
(Owner's Name - Please Print)	(Owner's Signature)		
(Street or P.O. Box)	(City)	(State)	(Zip Code)

INSTRUCTIONS

- | | |
|--|---|
| <ol style="list-style-type: none"> 1. This certification is made under the provisions of § 1744 of Title 43 and § 28-28k of Title 30 of the United States Code; and the regulations thereunder (43 CFR Part 3830), 2. The claimant(s) must fill in the dates in paragraph 1 for the beginning and ending of the assessment year for which this waiver is sought. 3. The claimant(s) must fill in the date in paragraph 2 for the beginning of the assessment year for which this waiver is sought. 4. All claim and site names and Bureau of Land Management (BLM) serial numbers must be listed for the mining claims, mill sites, and tunnel sites for which the waiver is sought. 5. All owners of the mining claims, mill sites, and tunnel sites and their addresses must be given. 6. This waiver form must be signed by all the claimants or their designated agent, in original form. If an agent is designated, a notarized designation of agent, signed by all of the claimants with proper address given, must be submitted with this waiver. | <ol style="list-style-type: none"> 7. This form must be filed no later than September 1st for the upcoming assessment year in the BLM State Office where the mining claims or sites are recorded, or the waiver cannot be granted by the BLM. (Example: to obtain a waiver for the assessment year 2000, which begins at noon on September 1, 1999, you must qualify for and file for a waiver no later than September 1, 1999 in the proper BLM State Office). 8. For all mining claims which require assessment work, you must record an affidavit of labor on or before the December 30th immediately following the filing of this waiver. For all other mining claims or sites waived, you must record a notice of intent to hold on or before the December 30th immediately following the filing of this waiver. 9. Mill and tunnel sites may also be listed upon this waiver and be waived from payment of the maintenance fee. A notice of intent to hold for these sites is required to be filed by the December 30th following the filing of this waiver. |
|--|---|

NOTICE/BURDEN HOURS STATEMENT

The Privacy Act of 1974, *as amended*, and the regulation in 43 CFR 2.48(d) provide that you be furnished the following information in connection with the information required by this certification of waiver from rental fees.

AUTHORITY: 30 U.S.C. 28-28k; 43 U.S.C. 1201, 1457, 1740, and 1744; and 43 CFR 3830.

PRINCIPLE PURPOSE: This information is to be used to verify that the owner(s) (claimants) of a mining claim has complied with 30 U.S.C. 28f and is entitled to perform assessment work in lieu of paying the maintenance fee for the mining claims listed on this form.

ROUTINE USE: (1) Adjudication of the claimant(s) certification of waiver from paying the maintenance fee otherwise required by 30 U.S.C. 28f. (2) Disclosure may be made to appropriate Federal agencies when location is made within the agency's geographic area of responsibility. (3) Information from the record and/or the record will be transferred to the appropriate Federal, State, or local agency, or a member of the public in response to a specific request for pertinent information. (4) Information may also be provided to the Department of Justice or in a proceeding before a court or adjudicative body; or to Federal, State, local or foreign agencies when needed for enforcement of civil or criminal codes or applicable regulations concerning title rights upon the public land.

EFFECT OF NOT PROVIDING INFORMATION: Disclosure of this information is required by 30 U.S.C. 28f and 43 CFR Part 3830 for those qualified claimants wishing to take the small miner waiver allowed. Failure to supply the information required in this form to support the claimants certification of waiver from payment of the otherwise required maintenance fees will result in the waiver being disallowed and the mining claims subject to forfeiture by BLM under 30 U.S.C. 28i.

The Paperwork Reduction Act of 1995 requires us to inform you that:

This information is being collected to allow the BLM to determine if you qualify for a waiver from the payment of \$100 per mining claim or site maintenance fee established in 30 U.S.C. 28f and the implementing regulations at 43 CFR 3830. A response to this request is required in accordance with the statute to obtain your benefit.

BLM would like you to know that you do not have to respond to this, or any other, Federal agency-sponsored information collection unless it displays a currently valid OMB control number.

Public reporting burden for this form is estimated to average 8 minutes (0.133 hours) per response, including time to review instructions, gathering and maintaining data, and completing and reviewing the form. Direct comments regarding this burden estimate, or any other aspect of this form to the U.S. Department of the Interior Bureau of Land Management, (1004-6114) Bureau Clearance Officer (WO-636), Mail Stop 401 LS, 1849 C St., N.W., Washington, D.C. 20240.

FOR OFFICIAL USE ONLY

amc 82173

POSTMARKED
TIMELY

1/14/09

RECEIVED
BLM AZ STATE OFFICE
2008 DEC 31 A 8: 33
PHOENIX, ARIZONA

STATE OF ARIZONA, COUNTY OF Pima ss:
AFFIDAVIT OF PERFORMANCE OF ANNUAL WORK

Bennett
Gaylen D. and Barbara D., being duly sworn, according to law, deposes and says:
That he/she is a citizen of the United States, more than 18 years of age and resides at
1500 W. Twin Buttes Rd. Sahuarita, AZ 85629 Pima County, Arizona;
That he/she is personally acquainted with the following unpatented mining claims which are situated
in the Pima Mining District, Pima County, Arizona, the name(s), book(s) and page(s)
or document number(s) of the recording o the location notice(s) in the office of the recorder of said county
and the BLM serial numbers of which are as follows:

CLAIM NAME	COUNTY RECORDERS DATA	BLM AMC SERIAL No.	SEC.(s)	TOWNSHIP	RANGE
Bennett #1	Book 4335 Pg 325, 326	AMC 82173	22	17S	13E
Bennett #4	Book 4335 Pg 325, 326	AMC 82174	22	17S	13E

That Gaylen D & Barbara D. Bennett whose address is 1500 W Twin Buttes Rd Sahuarita, AZ 85629, is the owner of the above-described claims;
That between the dates of September 1, 2007 and September 1, 2008 in excess of two hundred fifty dollars (\$ 250.00) worth of work and improvements were done and performed upon or for the benefit of this claim group;
That such work and improvements consisted of maintenance of equipment, claim site fencing, improvements to claim sites & roads and were performed by Gaylen D. Bennett; and to sites
That the above work and improvements were made by and at the expense of Gaylen D. and Barbara D. Bennett for Gaylen D. & Barbara D. Bennett the owner of the claims, for the purpose of complying with the laws of the United States pertaining to assessments or annual work.
DATED this 18th day of November, 2008.
Owner, Claimant, Agent, or Lessee, Gaylen D. & Barbara D. Bennett


STATE OF ARIZONA, COUNTY OF Pima ss:
The foregoing instrument was acknowledged before me the 18th day of November, 2008
by Bernadette L. Tormos.

My Commission Expires: Jan 31, 2011

Bernadette L. Tormos
Notary Public

1/14/09

ENTERED INTO COMPUTER



United States Department of the Interior
 Bureau of Land Management
 BUSINESS & SUPPORT SVCS DIV
 ONE N CENTRAL AVE SUITE 800
 PHOENIX, AZ 85004 -4427
 Phone: (602) 417-9200

Receipt

No:

1848549

Transaction #: 1908480	
Date of Transaction: 01/02/2009	
CUSTOMER:	GAYLEN D BENNETT 1500 W TWIN BUTTES RD SAHUARITA, AZ 85629-9717 US

LINE #	QTY	DESCRIPTION	REMARKS	UNIT PRICE	TOTAL
1	1.00	LOCATABLE MINERALS / MINING CLAIMS-NOT NEW-UNADJUD, ONE AUTH NO. ONLY / MINING CLAIM MONEY RECEIVED CASES: AMC82173/\$20.00	POL	- n/a -	20.00
TOTAL:					\$20.00

PAYMENT INFORMATION					
1	AMOUNT:	20.00	POSTMARKED:	12/29/2008	
	TYPE:	CHECK	RECEIVED:	12/31/2008	
	CHECK NO:	8804			
	NAME:	BENNETT, GAYLEN D 1500 W TWIN BUTTES RD SAHUARITA AZ 85629-9717 US			

REMARKS

This receipt was generated by the automated BLM Collections and Billing System and is a paper representation of a portion of the official electronic record contained therein.

Bennett
1500 W. Twin Buttes
Sahuarita, AZ 85629

PLACE STICKER AT TOP OF ENVELOPE TO THE RIGHT
OF THE RETURN ADDRESS, FOLD AT DOTTED LINE


CERTIFIED MAIL™



7006 2150 0001 8681 3198



0000



85004

U.S. POSTAGE
PAID
SAHUARITA, AZ
85629
DEC 29, 08
AMOUNT

\$5.32
00066283-08

RECEIVED
BLMAZ STATE OFFICE

2008 DEC 31 A 8:31

PHOENIX, ARIZONA

RETURN RECEIPT
REQUESTED

US Dept of Interior
Bureau of Land Management
Az. State Office
One N. Central Ave - Suite 800
Phoenix, Az 85004

RETURN RECEIPT
REQUESTED

WINTER
HOLIDAYS

UNITED STATES
DEPARTMENT OF THE INTERIOR
BUREAU OF LAND MANAGEMENT

2/50

Amc 82173

FORM APPROVED
OMB NO. 1004-0114
Expires: December 31, 2002

444

MAINTENANCE FEE WAIVER CERTIFICATION

SEE INSTRUCTIONS ON REVERSE

1. This small miner waiver is filed for the assessment year beginning at noon on September 1, 2008 and ending at noon on September 1, 2009
2. The undersigned and all related parties owned ten or fewer mining claims, mill, or tunnel sites located and maintained on Federal lands in the United States of America on September 1, 2008 We own the surface.
3. The undersigned have performed the assessment work required by law for each mining claim listed prior to filing this waiver and understand that by filing this form; an affidavit of assessment work must be recorded by the December 30th following the filing of this waiver.
4. The undersigned understand that if the assessment work obligation has not yet come due under 30 U.S.C. 28 (for those claims in their first assessment year only); a notice of intent to hold reciting this condition must be recorded by the December 30th following the filing of this waiver.
5. The undersigned understand that mill and tunnel sites may also be listed upon this waiver and be waived from payment of the maintenance fee; and that a notice of intent to hold for these sites is required to be recorded by the December 30th immediately following the filing of this waiver.
6. The undersigned understand and acknowledge that pursuant to 43 U.S.C. 1212 and 18 U.S.C. 1001; the filing or recording of a false, fictitious, or fraudulent document with the Bureau of Land Management may result in a fine of up to \$250,000, a prison term not to exceed five years, or both.
7. The mining claims, mill or tunnel sites for which this waiver from payment of the maintenance fees is requested are:

CLAIM OR SITE NAME	BLM RECORDATION SERIAL NUMBER
1. <u>Bennett # 1</u>	<u>Amc 82173</u>
2. <u>Bennett # 4</u>	<u>Amc 82174</u>
3.	
4.	
5.	
6.	
7.	
8.	
9.	
10.	

The owner(s) (claimants) of the above mining claims and sites are:

Gaylen D. Bennett
(Owner's Name - Please Print)
1500 W. Twin Buttes Rd.
(Street or P.O. Box)
Sahuarita AZ 85629
(City) (State) (Zip Code)

X Gaylen D. Bennett
(Owner's Signature)

Barbara D. Bennett
(Owner's Name - Please Print)
1500 W. Twin Buttes Rd.
(Street or P.O. Box)
Sahuarita AZ 85629
(City) (State) (Zip Code)

Barbara D. Bennett
(Owner's Signature)

(Owner's Name - Please Print)

(Street or P.O. Box)

(City) (State) (Zip Code)

(Owner's Signature)

(Continued on reverse)

ENTERED IN COMPUTER

RZ 9/22/08

(Owner's Name - Please Print)

(Owner's Signature)

(Street or P.O. Box)

(City) (State) (Zip Code)

(Owner's Name - Please Print)

(Owner's Signature)

(Street or P.O. Box)

(City) (State) (Zip Code)

(Owner's Name - Please Print)

(Owner's Signature)

(Street or P.O. Box)

(City) (State) (Zip Code)

(Owner's Name - Please Print)

(Owner's Signature)

(Street or P.O. Box)

(City) (State) (Zip Code)

INSTRUCTIONS

- 1. This certification is made under the provisions of § 1744 of Title 43 and § 28-28k of Title 30 of the United States Code; and the regulations thereunder (43 CFR Part 3830),
- 2. The claimant(s) must fill in the dates in paragraph 1 for the beginning and ending of the assessment year for which this waiver is sought.
- 3. The claimant(s) must fill in the date in paragraph 2 for the beginning of the assessment year for which this waiver is sought.
- 4. All claim and site names and Bureau of Land Management (BLM) serial numbers must be listed for the mining claims, mill sites, and tunnel sites for which the waiver is sought.
- 5. All owners of the mining claims, mill sites, and tunnel sites and their addresses must be given.
- 6. This waiver form must be signed by all the claimants or their designated agent, in original form. If an agent is designated, a notarized designation of agent, signed by all of the claimants with proper address given, must be submitted with this waiver.
- 7. This form must be filed no later than September 1st for the upcoming assessment year in the BLM State Office where the mining claims or sites are recorded, or the waiver cannot be granted by the BLM. (Example: to obtain a waiver for the assessment year 2000, which begins at noon on September 1, 1999, you must qualify for and file for a waiver no later than September 1, 1999 in the proper BLM State Office).
- 8. For all mining claims which require assessment work, you must record an affidavit of labor on or before the December 30th immediately following the filing of this waiver. For all other mining claims or sites waived, you must record a notice of intent to hold on or before the December 30th immediately following the filing of this waiver.
- 9. Mill and tunnel sites may also be listed upon this waiver and be waived from payment of the maintenance fee. A notice of intent to hold for these sites is required to be filed by the December 30th following the filing of this waiver.

NOTICE/BURDEN HOURS STATEMENT

The Privacy Act of 1974, as amended, and the regulation in 43 CFR 2.48(d) provide that you be furnished the following information in connection with the information required by this certification of waiver from rental fees.

AUTHORITY: 30 U.S.C. 28-28k; 43 U.S.C. 1201, 1457, 1740, and 1744; and 43 CFR 3830.

PRINCIPLE PURPOSE: This information is to be used to verify that the owner(s) (claimants) of a mining claim has complied with 30 U.S.C. 28f and is entitled to perform assessment work in lieu of paying the maintenance fee for the mining claims listed on this form.

ROUTINE USE: (1) Adjudication of the claimant(s) certification of waiver from paying the maintenance fee otherwise required by 30 U.S.C. 28f. (2) Disclosure may be made to appropriate Federal agencies when location is made within the agency's geographic area of responsibility. (3) Information from the record and/or the record will be transferred to the appropriate Federal, State, or local agency, or a member of the public in response to a specific request for pertinent information. (4) Information may also be provided to the Department of Justice or in a proceeding before a court or adjudicative body; or to Federal, State, local or foreign agencies when needed for enforcement of civil or criminal codes or applicable regulations concerning title rights upon the public land.

EFFECT OF NOT PROVIDING INFORMATION: Disclosure of this information is required by 30 U.S.C. 28f and 43 CFR Part 3830 for those qualified claimants wishing to take the small miner waiver allowed. Failure to supply the information required in this form to support the claimants certification of waiver from payment of the otherwise required maintenance fees will result in the waiver being disallowed and the mining claims subject to forfeiture by BLM under 30 U.S.C. 28i.

The Paperwork Reduction Act of 1995 requires us to inform you that:

This information is being collected to allow the BLM to determine if you qualify for a waiver from the payment of \$100 per mining claim or site maintenance fee established in 30 U.S.C. 28f and the implementing regulations at 43 CFR 3830. A response to this request is required in accordance with the statute to obtain your benefit.

BLM would like you to know that you do not have to respond to this, or any other, Federal agency-sponsored information collection unless it displays a currently valid OMB control number.

Public reporting burden for this form is estimated to average 8 minutes (0.133 hours) per response, including time to review instructions, gathering and maintaining data, and completing and reviewing the form. Direct comments regarding this burden estimate, or any other aspect of this form to the U.S. Department of the Interior Bureau of Land Management, (1004-6114) Bureau Clearance Officer (WO-636), Mail Stop 401, 849 N.W. Washington, D.C. 20240.

2000 AUG 28 P 1:54
FOR OFFICIAL USE ONLY

RECEIVED
BLMAZ STATE OFFICE

AMC 82173

RECEIVED
B.L.M. AZ STATE OFFICE

2008 JAN -2 P 1:18

PHOENIX, ARIZONA

STATE OF ARIZONA, COUNTY OF Pima ss:

AFFIDAVIT OF PERFORMANCE OF ANNUAL WORK

Gaylen D. & Barbara D. Bennett, being duly sworn, according to law, depose and say:

That he/she is a citizen of the United States, more than 18 years of age and resides at 1500 W. Twin Buttes Rd, Sahuarita, AZ 85629, Pima County, Arizona;

That he/she is personally acquainted with the following unpatented mining claims which are situated in the Pima Mining District, Pima County, Arizona, the name(s), book(s) and page(s) or document number(s) of the recording o the location notice(s) in the office of the recorder of said county and the BLM serial numbers of which are as follows:

CLAIM NAME	COUNTY RECORDERS DATA	BLM AMC SERIAL No.	SEC.(s)	TOWNSHIP	RANGE
Bennett #1	BK 4335 Pg 325, 326	Amc 82173	22	17S	13E
Bennett # 4	BK 4335 Pg 325, 326	Amc 82174	22	17S	13E

That Gaylen D. & Barbara D. Bennett, whose address is 1500 W. Twin Buttes Rd, Sahuarita, AZ 85629, is the owner of the above-described claims;

That between the dates of September 1, 2006 and September 1, 2007 in excess of two hundred fifty dollars (\$ 350.00) worth of work and improvements were done and performed upon or for the benefit of this claim group;

That such work and improvements consisted of maintenance of equipment, claim site fencing, improvements to claim site & roads to site and were performed by Gaylen D. Bennett; and

That the above work and improvements were made by and at the expense of Gaylen D. & Barbara D. Bennett for Gaylen D. & Barbara D. Bennett the owner of the claims, for the purpose of complying with the laws of the United States pertaining to assessments or annual work.

DATED this 3rd day of Nov., 2007.

Owner, Claimant, Agent, or Lessee, Gaylen P. Bennett


Barbara D. Bennett

STATE OF ARIZONA, COUNTY OF Pima ss:

The foregoing instrument was acknowledged before me the 03 day of Nov., 2007 by Gaylen D. Bennett & Barbara D. Bennett

My Commission Expires: Dec. 13, 2009

Notary Public



Postmark
RE 1/9/08
ENTERED IN COMPUTER

United States Department of the Interior
Bureau of Land Management
 BUSINESS & SUPPORT SVCS DIV
 ONE N CENTRAL AVE SUITE 800
 PHOENIX, AZ 85004 -4427
 Phone: (602) 417-9200

Receipt

No:

1631605

Transaction #: 1685191	
Date of Transaction: 01/03/2008	
CUSTOMER:	GAYLEN D BENNETT 1500 W TWIN BUTTES SAHUARITA, AZ 85629

LINE #	QTY	DESCRIPTION	REMARKS	UNIT PRICE	TOTAL
1	1.00	LOCATABLE MINERALS / MINING CLAIMS-NOT NEW-UNADJUD, ONE AUTH NO. ONLY / MINING CLAIM MONEY RECEIVED (455) CASES: AMC82173/\$20.00	POL	- n/a -	20.00
TOTAL:					\$20.00

PAYMENT INFORMATION					
1	AMOUNT:	\$20.00	POSTMARKED:	N/A	
	TYPE:	CHECK	RECEIVED:	01/03/2008	
	CHECK NO:	8724			
	NAME:	BENNETT, GAYLEN D 1500 W TWIN BUTTES SAHUARITA AZ 85629			

REMARKS

This receipt was generated by the automated BLM Collections and Billing System and is a paper representation of a portion of the official electronic record contained therein.

UNITED STATES
DEPARTMENT OF THE INTERIOR
BUREAU OF LAND MANAGEMENT

MAINTENANCE FEE WAIVER CERTIFICATION

FORM APPROVED
OMB NO. 1004-0114
Expires: December 31, 2002

SEE INSTRUCTIONS ON REVERSE

1. This small miner waiver is filed for the assessment year beginning at noon on September 1, 2007 and ending at noon on September 1, 2008
2. The undersigned and all related parties owned ten or fewer mining claims, mill, or tunnel sites located and maintained on Federal lands in the United States of America on September 1, 2007 *We own the surface.*
3. The undersigned have performed the assessment work required by law for each mining claim listed prior to filing this waiver and understand that by filing this form; an affidavit of assessment work must be recorded by the December 30th following the filing of this waiver.
4. The undersigned understand that if the assessment work obligation has not yet come due under 30 U.S.C. 28 (for those claims in their first assessment year only); a notice of intent to hold reciting this condition must be recorded by the December 30th following the filing of this waiver.
5. The undersigned understand that mill and tunnel sites may also be listed upon this waiver and be waived from payment of the maintenance fee; and that a notice of intent to hold for these sites is required to be recorded by the December 30th immediately following the filing of this waiver.
6. The undersigned understand and acknowledge that pursuant to 43 U.S.C. 1212 and 18 U.S.C. 1001; the filing or recording of a false, fictitious, or fraudulent document with the Bureau of Land Management may result in a fine of up to \$250,000, a prison term not to exceed five years, or both.
7. The mining claims, mill or tunnel sites for which this waiver from payment of the maintenance fees is requested are:

CLAIM OR SITE NAME	BLM RECORDATION SERIAL NUMBER
1. <u>Bennett #1</u>	<u>Amc 82173</u>
2. <u>Bennett #2</u>	<u>Amc 82174</u>
3.	
4.	
5.	
6.	
7.	
8.	
9.	
10.	

The owner(s) (claimants) of the above mining claims and sites are:

Gaylen D. Bennett
(Owner's Name - Please Print)
1500 W. Twin Buttes Rd.
(Street or P.O. Box)
Sahuarita Az 85629
(City) (State) (Zip Code)

Gaylen D. Bennett
(Owner's Signature)

Barbara D. Bennett
(Owner's Name - Please Print)
1500 W. Twin Buttes Rd.
(Street or P.O. Box)
Sahuarita Az 85629
(City) (State) (Zip Code)

Barbara D. Bennett
(Owner's Signature)

(Owner's Name - Please Print)

(Street or P.O. Box)

(City) (State) (Zip Code)

(Owner's Signature)

(Continued on reverse)

ENTERED INTO COMPUTER
9/21/07 QB

(Owner's Name - Please Print)

(Street or P.O. Box)

(Owner's Signature)

(City) (State) (Zip Code)

(Owner's Name - Please Print)

(Street or P.O. Box)

(Owner's Signature)

(City) (State) (Zip Code)

(Owner's Name - Please Print)

(Street or P.O. Box)

(Owner's Signature)

(City) (State) (Zip Code)

(Owner's Name - Please Print)

(Street or P.O. Box)

(Owner's Signature)

(City) (State) (Zip Code)

INSTRUCTIONS

1. This certification is made under the provisions of § 1744 of Title 43 and § 28-28k of Title 30 of the United States Code; and the regulations thereunder (43 CFR Part 3830),
2. The claimant(s) must fill in the dates in paragraph 1 for the beginning and ending of the assessment year for which this waiver is sought.
3. The claimant(s) must fill in the date in paragraph 2 for the beginning of the assessment year for which this waiver is sought.
4. All claim and site names and Bureau of Land Management (BLM) serial numbers must be listed for the mining claims, mill sites, and tunnel sites for which the waiver is sought.
5. All owners of the mining claims, mill sites, and tunnel sites and their addresses must be given.
6. This waiver form must be signed by all the claimants or their designated agent, in original form. If an agent is designated, a notarized designation of agent, signed by all of the claimants with proper address given, must be submitted with this waiver.

7. This form must be filed no later than September 1st for the upcoming assessment year in the BLM State Office where the mining claims or sites are recorded, or the waiver cannot be granted by the BLM. (Example: to obtain a waiver for the assessment year 2000, which begins at noon on September 1, 1999, you must qualify for and file for a waiver no later than September 1, 1999 in the proper BLM State Office).
8. For all mining claims which require assessment work, you must record an affidavit of labor on or before the December 30th immediately following the filing of this waiver. For all other mining claims or sites waived, you must record a notice of intent to hold on or before the December 30th immediately following the filing of this waiver.
9. Mill and tunnel sites may also be listed upon this waiver and be waived from payment of the maintenance fee. A notice of intent to hold for these sites is required to be filed by the December 30th following the filing of this waiver.

NOTICE/BURDEN HOURS STATEMENT

The Privacy Act of 1974, *as amended*, and the regulation in 43 CFR 2.48(d) provide that you be furnished the following information in connection with the information required by this certification of waiver from rental fees.

AUTHORITY: 30 U.S.C. 28-28k; 43 U.S.C. 1201, 1457, 1740, and 1744; and 43 CFR 3830.

PRINCIPLE PURPOSE: This information is to be used to verify that the owner(s) (claimants) of a mining claim has complied with 30 U.S.C. 28f and is entitled to perform assessment work in lieu of paying the maintenance fee for the mining claims listed on this form.

ROUTINE USE: (1) Adjudication of the claimant(s) certification of waiver from paying the maintenance fee otherwise required by 30 U.S.C. 28f. (2) Disclosure may be made to appropriate Federal agencies when location is made within the agency's geographic area of responsibility. (3) Information from the record and/or the record will be transferred to the appropriate Federal, State, or local agency, or a member of the public in response to a specific request for pertinent information. (4) Information may also be provided to the Department of Justice or in a proceeding before a court or adjudicative body; or to Federal, State, local or foreign agencies when needed for enforcement of civil or criminal codes or applicable regulations concerning title rights upon the public land.

EFFECT OF NOT PROVIDING INFORMATION: Disclosure of this information is required by 30 U.S.C. 28f and 43 CFR Part 3830 for those qualified claimants wishing to take the small miner waiver allowed. Failure to supply the information required in this form to support the claimants certification of waiver from payment of the otherwise required maintenance fees will result in the waiver being disallowed and the mining claims subject to forfeiture by BLM under 30 U.S.C. 28i.

The Paperwork Reduction Act of 1995 requires us to inform you that:

This information is being collected to allow the BLM to determine if you qualify for a waiver from the payment of \$100 per mining claim or site maintenance fee established in 30 U.S.C. 28f and the implementing regulations at 43 CFR 3830. A response to this request is required in accordance with the statute to obtain your benefit.

BLM would like you to know that you do not have to respond to this, or any other, Federal agency-sponsored information collection unless it displays a currently valid OMB control number.

Public reporting burden for this form is estimated to average 8 minutes (0.133 hours) per response, including time to review instructions, gathering and maintaining data, and completing and reviewing the form. Direct comments regarding this burden estimate, or any other aspect of this form to the U.S. Department of the Interior Bureau of Land Management, (1004-6114) Bureau Clearance Officer (WO-636), Mail Stop 401 LS, 1849 C St., N.W., Washington, D.C. 20240.

FOR OFFICIAL USE ONLY

RECEIVED
BUREAU OF
LAND MANAGEMENT
2001 AUG 29 P 12:13
ARIZONA
STATE OFFICE
PHOENIX, ARIZONA



W
GAYLEN D BENNETT
1500 W TWIN BUTTES RD
SAHAURTIA AZ 85629

AMC 82173

STATE OF ARIZONA, COUNTY OF Pima ss:

AFFIDAVIT OF PERFORMANCE OF ANNUAL WORK

Gaylen D. and Barbara D. Bennett

, being duly sworn, according to law, deposes and says:

That he/she is a citizen of the United States, more than 18 years of age and resides at
1500 W Twin Buttes Rd, Sahuarita, AZ 85629, Pima County, Arizona;

That he/she is personally acquainted with the following unpatented mining claims which are situated
in the Pima Mining District, Pima County, Arizona, the name(s), book(s) and page(s)
or document number(s) of the recording o the location notice(s) in the office of the recorder of said county
and the BLM serial numbers of which are as follows:

CLAIM NAME	COUNTY RECORDERS DATA	BLM AMC SERIAL No.	SEC.(s)	TOWNSHIP	RANGE
Bennett #1	Book 4335 Pg 325,326	AMC 82173	22	17S	13E
Bennett #4	Book 4335 Pg 325,326	AMC 82174	22	17S	13E

That Gaylen D. and Barbara D. Bennett 1500 W. Twin Buttes Rd., Sahuarita, A
whose address is 85629

, is the owner of the above-described claims;

That between the dates of September 1, 2005 and September 1, 2006 in excess
oftwo hundred fifty dollars (\$ 250.00) worth of work and improvements were done and
performed upon or for the benefit of this claim group;

That such ~~work and improvements~~ ^{work and improvements} consisted of maintenance of equipment, claim site
fencing, improvements to CLAIM SITE & roads to claim site
and were performed by Gaylen D. Bennett; and

That the above work and improvements were made by and at the expense of Gaylen D. and
Barbara D. Bennett for Gaylen D. & Barbara D. Bennett the owner of the claims, for the
purpose of complying with the laws of the United States pertaining to assessments or annual work.

DATED this 26 day of OCT, 2006.

Owner, Claimant, Agent, or Lessee, Gaylen D Bennett



Barbara D. Bennett

STATE OF ARIZONA, COUNTY OF Pima ss:

The foregoing instrument was acknowledged before me the 26 day of OCT, 2006
by GAYLEN BENNETT & BARBARA BENNETT

My Commission Expires: 12/14/09

Notary Public




ENTERED IN COMPUTER

RE 2/15/07

CERTIFIED MAIL™



7005 3110 0000 4718 0858



USPS
CPU

US POSTAGE
\$ 04.64

Mailed From 85614
12/29/2006
031A 0003191097



Mr. Gaylen D Bennett
1500 W Twin Buttes
Sahuarita, AZ 85629-9717

3.L.M. RECEIVED
STATE OFFICE


2007 JAN 14 A 10:43

RETURN RECEIPT
REQUESTED

PHOENIX, ARIZONA

Bureau of Land Management
Az. State Office
One North Central Ave
Phoenix, Az. 85004

00004+4414-88 0041



PLACE STICKER AT TOP OF ENVELOPE TO THE RIGHT
OF THE RETURN ADDRESS, FOLD AT DOTTED LINE

United States Department of the Interior
Bureau of Land Management
 BUSINESS & SUPPORT SVCS DIV
 ONE N CENTRAL AVE SUITE 800
 PHOENIX, AZ 85004 -4427
 Phone: (602) 417-9200

Receipt

No:

1420051

Transaction #: 1467184	
Date of Transaction: 01/05/2007	
CUSTOMER:	GAYLEN D BENNETT 1500 W TWIN BUTTES SAHUARITA, AZ 85629

LINE #	QTY	DESCRIPTION	REMARKS	UNIT PRICE	TOTAL
1	1.00	LOCATABLE MINERALS / MINING CLAIMS-NOT NEW-UNADJUD, ONE AUTH NO. ONLY / MINING CLAIM MONEY RECEIVED (455) CASES: AMC82173/\$20.00	POL (2)	- n/a -	20.00
TOTAL:					\$20.00

PAYMENT INFORMATION					
1	AMOUNT:	\$20.00	POSTMARKED:	12/29/2006	
	TYPE:	CHECK	RECEIVED:	01/04/2007	
	CHECK NO:	8671			
	NAME:	BENNETT, BARBARA D 1500 W TWIN BUTTES SAHUARITA AZ 85629			

REMARKS

This receipt was generated by the automated BLM Collections and Billing System and is a paper representation of a portion of the official electronic record contained therein.

UNITED STATES
DEPARTMENT OF THE INTERIOR
BUREAU OF LAND MANAGEMENT
MAINTENANCE FEE WAIVER CERTIFICATION

507

FORM APPROVED
OMB NO. 1004-0114
Expires: December 31, 2002

AMC 82173

SEE INSTRUCTIONS ON REVERSE

- This small miner waiver is filed for the assessment year beginning at noon on September 1, 2006 and ending at noon on September 1, 2007
- The undersigned and all related parties owned ten or fewer mining claims, mill, or tunnel sites located and maintained on Federal lands in the United States of America on September 1, 2006 *We own the surface.*
- The undersigned have performed the assessment work required by law for each mining claim listed prior to filing this waiver and understand that by filing this form; an affidavit of assessment work must be recorded by the December 30th following the filing of this waiver.
- The undersigned understand that if the assessment work obligation has not yet come due under 30 U.S.C. 28 (for those claims in their first assessment year only); a notice of intent to hold reciting this condition must be recorded by the December 30th following the filing of this waiver.
- The undersigned understand that mill and tunnel sites may also be listed upon this waiver and be waived from payment of the maintenance fee; and that a notice of intent to hold for these sites is required to be recorded by the December 30th immediately following the filing of this waiver.
- The undersigned understand and acknowledge that pursuant to 43 U.S.C. 1212 and 18 U.S.C. 1001; the filing or recording of a false, fictitious, or fraudulent document with the Bureau of Land Management may result in a fine of up to \$250,000, a prison term not to exceed five years, or both.
- The mining claims, mill or tunnel sites for which this waiver from payment of the maintenance fees is requested are:

CLAIM OR SITE NAME	BLM RECORDATION SERIAL NUMBER
1. <u>Bennett #1</u>	<u>AMC 82173</u>
2. <u>Bennett #4</u>	<u>AMC 82174</u>
3.	
4.	
5.	
6.	
7.	
8.	
9.	
10.	

RECEIVED
BLM, AZ STATE OFFICE
DUP AUG 29 A 10:24
PHOENIX, ARIZONA

The owner(s) (claimants) of the above mining claims and sites are:

Gaylen D. Bennett
(Owner's Name - Please Print)

Gaylen D. Bennett
(Owner's Signature)

1500 W. Twin Buttes Rd.
(Street or P.O. Box)

Sahuarita AZ 85629
(City) (State) (Zip Code)

Barbara D. Bennett
(Owner's Name - Please Print)

Barbara D. Bennett
(Owner's Signature)

1500 W. Twin Buttes Rd.
(Street or P.O. Box)

Sahuarita AZ 85629
(City) (State) (Zip Code)

(Owner's Name - Please Print)

(Owner's Signature)

(Street or P.O. Box)

(City) (State) (Zip Code)

(Continued on reverse)

ENTERED IN COMPUTER

Wdy de

**F. ANN RODRIGUEZ, RECORDER
RECEIPT OF RECORDING**

F. ANN RODRIGUEZ, RECORDER
RECORDED BY: DG
DEPUTY RECORDER
9999 PE4



W
GAYLEN BENNETT
1500 W TWIN BUTTES RD
SAHUARITA AZ 85629

DOCKET: 12873
PAGE: 1756
NO. OF PAGES: 2
SEQUENCE: 20061620538
08/22/2006
MAFEWA 15:23

MAIL
AMOUNT PAID \$ 10.00

F AMC # 82173+
T BENNETT BARBARA D+

MAINTENANCE FEE WAIVER

CONVERSION FEE	\$	4.00
2 PAGES	\$	5.00
0 AFFIDAVITS 2.00 EACH	\$	0.00
0 COPIES 1.00 EACH	\$	0.00
1 POSTAGE 1.00 EACH	\$	1.00
TOTAL	\$	10.00
CASH	\$	10.00
AMOUNT DUE	\$	0.00
AMOUNT OVER	\$	0.00

RECEIVED
 B.L.M.
 2006 AUG 29 A 10:24
 PHOENIX ARIZONA
 PIMA COUNTY RECORDER

AMC 82174

2 @ \$10 = \$20
CR 1258

STATE OF ARIZONA, COUNTY OF PIMA ss:

AFFIDAVIT OF PERFORMANCE OF ANNUAL WORK

Gaylen D. and Barbara D. Bennett, being duly sworn, according to law, deposes and says:

That he/she is a citizen of the United States, more than 18 years of age and resides at 1500 W. Twin Buttes Rd., Sahuarita, AZ 85629, _____ County, Arizona;

That he/she is personally acquainted with the following unpatented mining claims which are situated in the Pima Mining District, Pima County, Arizona, the name(s), book(s) and page(s) or document number(s) of the recording or the location notice(s) in the office of the recorder of said county and the BLM serial numbers of which are as follows:

CLAIM NAME	COUNTY RECORDERS DATA	BLM AMC SERIAL No.	SEC.(s)	TOWNSHIP	RANGE
Bennett #1	Book 4335 Pg 325,326	AMC 82173	22	17S	13E
Bennett #4	Book 4335 Pg 325, 326	AMC 82174	22	17S	13E

That Gaylen D. and Barbara D. Bennett, whose address is 1500 W. Twin Buttes Rd., Sahuarita AZ 85629, is the owner of the above-described claims;

That between the dates of September 1, 2004 and September 1, 2005 in excess of two hundred fifty dollars (\$ 250.00) worth of work and improvements were done and performed upon or for the benefit of this claim group;

That such work and improvements consisted of maintenance of equipment, claim site fencing, improvements to claim site and roads to claim site and were performed by Gaylen D. Bennett; and

That the above work and improvements were made by and at the expense of Gaylen D. Bennett and Barbara D. Bennett for Gaylen D. and Barbara D. Bennett the owner of the claims, for the purpose of complying with the laws of the United States pertaining to assessments or annual work.


DATED this 17th day of December, 2005.

Owner, Claimant, Agent, or Lessee, Gaylen D. Bennett
Barbara D. Bennett

STATE OF ARIZONA, COUNTY OF Pima ss:

The foregoing instrument was acknowledged before me the 17th day of December, 2005 by Gaylen D. and Barbara D. Bennett

My Commission Expires:



Frances Bernal
Notary Public
2005 DEC 27 P 2:04

ENTERED IN COMPUTER

AS 1/11/06

**United States Department of the Interior
Bureau of Land Management**

BUSINESS & SUPPORT SVCS DIV
ONE N CENTRAL AVE
PHOENIX, AZ 85004 -2203
Phone: (602) 417-9200

Receipt	
No:	1209097

Transaction #: 1249804	
Date of Transaction: 12/29/2005	
CUSTOMER:	BARBARA BENNETT 1500 W TWIN BUTTES SAHUARITA, AZ 85629

LINE #	QTY	DESCRIPTION	REMARKS	UNIT PRICE	TOTAL
1	1.00	LOCATABLE MINERALS / MINING CLAIMS-NOT NEW-UNADJUD, ONE AUTH NO. ONLY / MINING CLAIM MONEY RECEIVED (455) CASES: AMC82173/\$20.00	POL 2005/2	- n/a -	20.00
TOTAL:					\$20.00

PAYMENT INFORMATION					
1	AMOUNT:	\$20.00	POSTMARKED:	12/23/2005	
	TYPE:	CHECK	RECEIVED:	12/27/2005	
	CHECK NO:	1258			
	NAME:	BENNETT, BARBARA D 1500 W TWIN BUTTES SAHUARITA AZ 85629			

REMARKS

This receipt was generated by the automated BLM Collections and Billing System and is a paper representation of a portion of the official electronic record contained therein.

UNITED STATES
DEPARTMENT OF THE INTERIOR
BUREAU OF LAND MANAGEMENT

Amc 82173

MAINTENANCE FEE WAIVER CERTIFICATION

FORM APPROVED
OMB NO. 1004-0114
Expires: December 31, 2002

SEE INSTRUCTIONS ON REVERSE

AB

1. This small miner waiver is filed for the assessment year beginning at noon on September 1, 2005 and ending at noon on September 1, 2006
2. The undersigned and all related parties owned ten or fewer mining claims, mill, or tunnel sites located and maintained on Federal lands in the United States of America on September 1, 2005
3. The undersigned have performed the assessment work required by law for each mining claim listed prior to filing this waiver and understand that by filing this form; an affidavit of assessment work must be recorded by the December 30th following the filing of this waiver. *We own the surface.*
4. The undersigned understand that if the assessment work obligation has not yet come due under 30 U.S.C. 28 (for those claims in their first assessment year only); a notice of intent to hold reciting this condition must be recorded by the December 30th following the filing of this waiver.
5. The undersigned understand that mill and tunnel sites may also be listed upon this waiver and be waived from payment of the maintenance fee; and that a notice of intent to hold for these sites is required to be recorded by the December 30th immediately following the filing of this waiver.
6. The undersigned understand and acknowledge that pursuant to 43 U.S.C. 1212 and 18 U.S.C. 1001; the filing or recording of a false, fictitious, or fraudulent document with the Bureau of Land Management may result in a fine of up to \$250,000, a prison term not to exceed five years, or both.
7. The mining claims, mill or tunnel sites for which this waiver from payment of the maintenance fees is requested are:

CLAIM OR SITE NAME	BLM RECORDATION SERIAL NUMBER
1. Bennett #1	AMC 82173
2. Bennett #4	Amc 82174
3.	
4.	
5.	
6.	
7.	
8.	
9.	
10.	

The owner(s) (claimants) of the above mining claims and sites are:

Gaylen D. Bennett
(Owner's Name - Please Print)
1500 W. Twin Buttes Rd.
(Street or P.O. Box)
Sahuarita AZ 85629
(City) (State) (Zip Code)

Gaylen D. Bennett
(Owner's Signature)

Barbara D. Bennett
(Owner's Name - Please Print)
1500 W. Twin Buttes Rd.
(Street or P.O. Box)
Sahuarita AZ 85629
(City) (State) (Zip Code)

Barbara D. Bennett
(Owner's Signature)

(Owner's Name - Please Print)

(Street or P.O. Box)

(City) (State) (Zip Code)

(Owner's Signature)

(Continued on reverse)

ENTERED INTO COMPUTER
9/22/05 AB

(Owner's Name - Please Print)	(Owner's Signature)		
(Street or P.O. Box)	(City)	(State)	(Zip Code)
(Owner's Name - Please Print)	(Owner's Signature)		
(Street or P.O. Box)	(City)	(State)	(Zip Code)
(Owner's Name - Please Print)	(Owner's Signature)		
(Street or P.O. Box)	(City)	(State)	(Zip Code)
(Owner's Name - Please Print)	(Owner's Signature)		
(Street or P.O. Box)	(City)	(State)	(Zip Code)

INSTRUCTIONS

- | | |
|--|---|
| <ol style="list-style-type: none"> 1. This certification is made under the provisions of § 1744 of Title 43 and § 28-28k of Title 30 of the United States Code; and the regulations thereunder (43 CFR Part 3830), 2. The claimant(s) must fill in the dates in paragraph 1 for the beginning and ending of the assessment year for which this waiver is sought. 3. The claimant(s) must fill in the date in paragraph 2 for the beginning of the assessment year for which this waiver is sought. 4. All claim and site names and Bureau of Land Management (BLM) serial numbers must be listed for the mining claims, mill sites, and tunnel sites for which the waiver is sought. 5. All owners of the mining claims, mill sites, and tunnel sites and their addresses must be given. 6. This waiver form must be signed by all the claimants or their designated agent, in original form. If an agent is designated, a notarized designation of agent, signed by all of the claimants with proper address given, must be submitted with this waiver. | <ol style="list-style-type: none"> 7. This form must be filed no later than September 1st for the upcoming assessment year in the BLM State Office where the mining claims or sites are recorded, or the waiver cannot be granted by the BLM. (Example: to obtain a waiver for the assessment year 2000, which begins at noon on September 1, 1999, you must qualify for and file for a waiver no later than September 1, 1999 in the proper BLM State Office). 8. For all mining claims which require assessment work, you must record an affidavit of labor on or before the December 30th immediately following the filing of this waiver. For all other mining claims or sites waived, you must record a notice of intent to hold on or before the December 30th immediately following the filing of this waiver. 9. Mill and tunnel sites may also be listed upon this waiver and be waived from payment of the maintenance fee. A notice of intent to hold for these sites is required to be filed by the December 30th following the filing of this waiver. |
|--|---|

NOTICE/BURDEN HOURS STATEMENT

The Privacy Act of 1974, *as amended*, and the regulation in 43 CFR 2.48(d) provide that you be furnished the following information in connection with the information required by this certification of waiver from rental fees.

AUTHORITY: 30 U.S.C. 28-28k; 43 U.S.C. 1201, 1457, 1740, and 1744; and 43 CFR 3830.

PRINCIPLE PURPOSE: This information is to be used to verify that the owner(s) (claimants) of a mining claim has complied with 30 U.S.C. 28f and is entitled to perform assessment work in lieu of paying the maintenance fee for the mining claims listed on this form.

ROUTINE USE: (1) Adjudication of the claimant(s) certification of waiver from paying the maintenance fee otherwise required by 30 U.S.C. 28f. (2) Disclosure may be made to appropriate Federal agencies when location is made within the agency's geographic area of responsibility. (3) Information from the record and/or the record will be transferred to the appropriate Federal, State, or local agency, or a member of the public in response to a specific request for pertinent information. (4) Information may also be provided to the Department of Justice or in a proceeding before a court or adjudicative body; or to Federal, State, local or foreign agencies when needed for enforcement of civil or criminal codes or applicable regulations concerning title rights upon the public land.

EFFECT OF NOT PROVIDING INFORMATION: Disclosure of this information is required by 30 U.S.C. 28f and 43 CFR Part 3830 for those qualified claimants wishing to take the small miner waiver allowed. Failure to supply the information required in this form to support the claimants certification of waiver from payment of the otherwise required maintenance fees will result in the waiver being disallowed and the mining claims subject to forfeiture by BLM under 30 U.S.C. 28i.

The Paperwork Reduction Act of 1995 requires us to inform you that:

This information is being collected to allow the BLM to determine if you qualify for a waiver from the payment of \$100 per mining claim or site maintenance fee established in 30 U.S.C. 28f and the implementing regulations at 43 CFR 3830. A response to this request is required in accordance with the statute to obtain your benefit.

BLM would like you to know that you do not have to respond to this, or any other, Federal agency-sponsored information collection unless it displays a currently valid OMB control number.

Public reporting burden for this form is estimated to average 8 minutes (0.133 hours) per response, including time to review instructions, gathering and maintaining data, and completing and reviewing the form. Direct comments regarding this burden estimate, or any other aspect of this form to the U.S. Department of the Interior Bureau of Land Management, (1004-6114) Bureau Clearance Officer (WO-636), Mail Stop 400 LS, 1849 C St., N.W., Washington, D.C. 20240.

FOR OFFICIAL USE ONLY

2005 AUG 31 P 2:13

RECEIVED
BUREAU OF
LAND MANAGEMENT

AMC 82173

Return Document to:

A3850-1(April 2002)

Gaylen D. Bennett
1500 W. Twin Buttes Rd
Sahuarita, AZ, 85629
Telephone: (520) 625-8629

NO. OF CLAIMS: <u>2</u>	x \$5 = <u>\$10.00</u>
RECEIPT NO: <u>1006701</u>	CHECK NO: <u>1137</u>

AMC

- ~ AFFIDAVIT OF PERFORMANCE OF ANNUAL WORK. Also fill in Items 1 through 9 on the reverse side of this document.
- ~ NOTICE OF INTENTION TO HOLD. I intend to hold the claims(s)/site(s) listed below for the calendar year 20____. Also fill in Items 1 through 4 and Item 9 on the reverse side of this document.

Serial Number

(Sample A MC 19640 - 49)

AMC 82173

AMC 82174

Claim/Site Name

(Sample 1 - 10)

Bennett #1

Bennett #4

BLM requires a \$5 nonrefundable service charge for each mining claim, mill site or tunnel site payable on or before December 30th (not the 31st). Mail to:

Bureau of Land Management
222 North Central Avenue
Phoenix, Arizona 85004-2203
602-417-9200
www.az.blm.gov

This form is for the purpose of complying with the laws of the U. S. Department of the Interior, Bureau of Land Management and the State of Arizona pertaining to assessment work and/or notice of intention to hold. 30 U.S.C. 28, 43 CFR 3833.2, ARS 27-208. Subject to Paperwork Reduction Act and Privacy Act statements available at the AZ State Office. This form is not copyrighted. It may be reproduced without permission.

PHOENIX, ARIZONA

2004 DEC 29 A 11:37

RECEIVED

B.L.M. AZ STATE OFFICE

BLM Date Stamp

Notices of Intention to Hold are for mill sites and tunnel sites or for mining claims when assessment work has not been done, regardless of whether the annual assessment has been suspended, deferred, or not yet accrued. The filing of a Notice of Intention to Hold shall not relieve the owner of complying with federal and state laws pertaining to the performance of annual assessment work. Notices of Intention to Hold for mill sites or tunnel sites need not be county recorded. For mining claims the form filed with the Bureau of Land Management must be identical to the one that was or will be filed with the county.

Evidence of Annual Assessment Work or a Notice of Intention to Hold must be filed each calendar year following the calendar year in which the claim/site was located.

1. State of Arizona, County of Pima ss:
2. ^{We} X. (Name) Gaylen D. and Barbara D. Bennett
3. Reside at (Address) 1500 W. Twin Buttes Rd. City Sahuarita, County Pima, State Az. Zip 85629

being duly sworn, deposes and says that he/she is a citizen of the United States, more than eighteen years of age, that all of the facts set forth in this affidavit/notice, subject to the provisions and penalties of 18 U.S.C. 1001 pertaining to the filing of false, fictitious, or fraudulent statements with the United States, are true and correct according to the best of my knowledge, information and belief.

4. Owner's name and address (If not shown in Items 1-3 above). Check here if this is a change of address. ~

5. That I am personally acquainted with the mining claim(s). The work and improvements were made by and at the expense of the owner(s) of said claim(s). Said contiguous group of claims, listed on the reverse side of this document, are situated in the Pima Mining District, Pima County, Arizona.

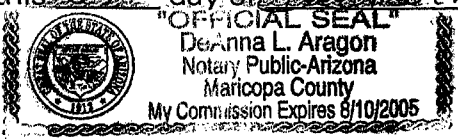
6. That between the dates starting at 12 o'clock noon on September 1, 2003 and ending at 12 o'clock noon on September 1, 2004 at least \$ 125.00 Dollars worth of work and improvements were done and performed upon said claim(s) or upon one or more of a contiguous group of claims for the benefit of all, or wholly or partly outside of a contiguous group of claims for the benefit of all, not including the location work.

7. That the following persons were employed to perform the work and improvements described herein: Gaylen D. Bennett

8. That the work and improvements performed were: maintenance of claim site and fencing, maintenance on equipment and improvements on roads to claim site

Dated: 12-29-04 Signature: Gaylen D. Bennett
12-29-04 Barbara D. Bennett

SUBSCRIBED AND SWORN TO before me, a Notary Public, this 29th day of December, 2004
by Gaylen & Barbara Bennett
Notary Public DeAnna Aragon
MY COMMISSION EXPIRES 8/10/05



United States Department of the Interior
Bureau of Land Management
 BUSINESS & SUPPORT SVCS DIV
 222 N CENTRAL AVE
 PHOENIX, AZ 85004 -2203
 Phone: (602) 417-9200

Receipt	
No:	1006701

Transaction #: 1042356	
Date of Transaction: 12/29/2004	
CUSTOMER:	GAYLEN D BENNETT 1500 W TWIN BUTTES RD SAHUARITA, AZ 85629

LINE #	QTY	DESCRIPTION	REMARKS	UNIT PRICE	TOTAL
1	1.00	LOCATABLE MINERALS / MINING CLAIMS-NOT NEW-UNADJUD, ONE AUTH NO. ONLY / MINING CLAIM MONEY RECEIVED (455) CASES: AMC82173/\$10.00	POL 2004/2	- n/a -	10.00
TOTAL:					\$10.00

PAYMENT INFORMATION			
1	AMOUNT:	\$10.00	POSTMARKED: N/A
	TYPE:	CHECK	RECEIVED: 12/29/2004
	CHECK NO:	1137	
	NAME:	BENNETT, GAYLEN D 1500 W TWIN BUTTES RD SAHUARITA AZ 85629	

REMARKS

This receipt was generated by the automated BLM Collections and Billing System and is a paper representation of a portion of the official electronic record contained therein.

ENTERED IN COMPUTER
 1/4/05 *mt*

UNITED STATES
DEPARTMENT OF THE INTERIOR
BUREAU OF LAND MANAGEMENT

FORM APPROVED
OMB NO. 1004-0114
Expires: March 31, 1997

129

MAINTENANCE FEE PAYMENT WAIVER CERTIFICATION

This small miner waiver is filed to hold the claims/sites listed below for the assessment year beginning at noon on the first September 1 following the official filing of this form with BLM.

The undersigned owner(s) of the mining claims/sites listed below hereby certify under penalty of 18 U.S.C. 1001 and 43 U.S.C. 1212 that:

I/We control, or will control, ten or fewer mining claims/sites located and maintained on Federal land in the United States of America on the August 31 that is one day before the beginning of the assessment year indicated in line one above.

I/We have/will performed/perform assessment work upon the claims listed below for the current assessment year as of the August 31 indicated in line three above. This work meets the requirements of the General Mining Law of 1872, as amended; the Act of August 10, 1993; and the regulations at 43 CFR 3833 and 3850. Such work will be described on our affidavit of labor.

AMC 82173

We own the surface.

The mining claims and sites for which the above waiver from payment of the maintenance fees is made are:

CLAIM NAME	BLM RECORDATION SERIAL NUMBER
1. Bennett #1	AMC 82173
2. Bennett #4	AMC 82174
3.	
4.	
5.	
6.	
7.	
8.	
9.	
10.	

RECEIVED
BUREAU OF
LAND MANAGEMENT
2004 AUG 30 A 11:10
ARIZONA
STATE OFFICE
PHOENIX, ARIZONA

All owner(s) of the above mining claims and sites are filing for this waiver.

I/We understand and acknowledge that pursuant to 43 U.S.C. 1212 and 18 U.S.C. 1001, the filing of a false, fictitious, or fraudulent document with the Bureau of Land Management may result in a fine of up to \$10,000, a prison term not to exceed five years, or both.

Gaylen D. Bennett
(Owner's Name - Please Print)
1500 W. Twin Buttes Rd.
(Street or P.O. Box)

Gaylen Bennett
(Owner's Signature)
Sahuarita AZ 85629
(City) (State) (Zip Code)

Barbara D. Bennett
(Owner's Name - Please Print)
1500 W. Twin Buttes Rd.
(Street or P.O. Box)

Barbara D. Bennett
(Owner's Signature)
Sahuarita AZ 85629
(City) (State) (Zip Code)

(Owner's Name - Please Print)

(Street or P.O. Box)

(Owner's Signature)

(City) (State) (Zip Code)

(Owner's Name - Please Print)

(Street or P.O. Box)

(Owner's Signature)

(City) (State) (Zip Code)

ENTERED IN COMPUTER

82 9/2/04

(Owner's Name - Please Print)	(Owner's Signature)		
(Street or P.O. Box)	(City)	(State)	(Zip Code)
(Owner's Name - Please Print)	(Owner's Signature)		
(Street or P.O. Box)	(City)	(State)	(Zip Code)
(Owner's Name - Please Print)	(Owner's Signature)		
(Street or P.O. Box)	(City)	(State)	(Zip Code)
(Owner's Name - Please Print)	(Owner's Signature)		
(Street or P.O. Box)	(City)	(State)	(Zip Code)

INSTRUCTIONS

1. This certification of waiver from payment of maintenance fees is made under the provisions of the Act of August 10, 1993 (107 Stat. 312 [1993]), and §1744 of Title 43 and §28-28k of Title 30 of the United States Code; and the regulations thereunder (43 CFR 3833 and 3850).
2. This waiver must be filed in advance of the assessment year for which a waiver is sought, but in no event be filed later than the August 31st preceding the assessment year for which the waiver is sought.
3. You must still record your affidavit of assessment work for claims listed and/or Notices of Intention to Hold for any sites listed with the BLM by each December 30th, and the local recording office under State law, as in the past.
4. This waiver must be filed in the BLM State Office where the mining claims are recorded.
5. If the claims and sites are located in more than one State, a separate waiver form must be filed in each State in which they are held. The total number of claims and sites listed on separate waiver forms cannot exceed ten.
6. All claim names and Bureau of Land Management (BLM) serial numbers must be listed for all mining claims and sites for which a waiver is sought.
7. All owners and their addresses must be listed.
8. This waiver form must be signed by all of the owners or their designated agent. If an agent is designated, a statement appointing the agent, must be submitted with this certification, if a designation of agent is not currently on file with the BLM State office where your claims and sites are recorded.
9. Mining claims and sites held by a husband and wife, either jointly or individually, or their children under the age of discretion, shall be counted towards the 10 claim limit. Mining claims and sites held in co-ownership, or by an association of locators, by a partnership, or by a corporation shall be counted towards the 10 claim limit for claimants that have an interest in these entities.
10. Failure to pay the maintenance fee or meet the requirements for waiver from payment of the maintenance fee by any August 31st deadline for the following assessment year shall cause the mining claims and sites to be declared null and void.

NOTICE

The Privacy Act of 1974 and the regulation in 43 CFR 2.48(d) provide that you be furnished the following information in connection with the information required by this certification of exemption from rental fees form.

AUTHORITY: 30 U.S.C. 28-28e; 43 U.S.C. 1201, 1740, and 1744; and the Act of August 10, 1993 (107 Stat. 312); 43 CFR 3833 and 3850.

PRINCIPLE PURPOSE: This information is to be used to verify that the owner(s) of a mining claim has complied with the Act of August 10, 1993 (107 Stat. 312), and is entitled to perform assessment work in lieu of paying the maintenance fee for the mining claims listed on this form.

ROUTINE USE: (1) Adjudication of the claimant(s) certification of waiver from paying the maintenance fee otherwise required by the Act of August 10, 1993 (107 Stat. 312). (2) Disclosure may be made to appropriate Federal agencies when location is made within the agency's geographic area of responsibility. (3) Information from the record and/or the record will be transferred to the appropriate Federal, State, or local agency, or a member of the public in response to a specific request for pertinent information. (4) Information may also be provided to the

Department of Justice or in a proceeding before a court or adjudicative body; or to Federal, State, local or foreign agencies when needed for enforcement of civil or criminal codes or applicable regulations concerning title rights upon the public land.

EFFECT OF NOT PROVIDING INFORMATION: Disclosure of this information is required by the Act of August 10, 1993 (107 Stat. 312) and 43 CFR 3833 for those owner(s) wishing to take the small miners waiver allowed under 43 CFR 3833 and 3850. Failure to supply the information required in this form to support the owner(s) certification of waiver from payment of the otherwise required maintenance fees will result in the waiver being disallowed and the mining claims declared null and void by the Bureau of Land Management (BLM).

The Paperwork Reduction Act of 1980 (44 U.S.C. 3501, et seq.) requires us to tell you that:

This information is being collected to allow the BLM to determine if you qualify for a waiver from the payment of \$100 per mining claim maintenance fee established by the Act of August 10, 1993 (107 Stat. 312) and the implementing regulations at 43 CFR 3833 and 3850. A response to this request is required in accordance with the statute (107 Stat. 312) to retain your benefit.

BURDEN HOURS STATEMENT

Public reporting burden for this form is estimated to average 5 minutes per response, including time to review instructions, gathering and maintaining data, and completing and reviewing the form. Direct comments regarding this burden estimate, or any other aspect of this form, to the Department of the Interior, Bureau of Land Management, Information Collection Clearance Officer (871), 1849 C Street, N.W., Washington, D.C. 20240; and the Office of Management and Budget, Paperwork Reduction Project (1004-0114), Washington, D.C. 20503.

FOR OFFICIAL USE ONLY

AMC 82173

Return Document to:

A3850-1(April 2002)

Gaylen D. Bennett
1500 W. Twin Buttes Rd.
Sahuarita, AZ 85629
Telephone: (520) 625-8629

NO. OF CLAIMS: <u>2</u> x \$5 = <u>\$10.00</u>
RECEIPT NO: _____ CHECK NO: <u>997</u> <u>FW</u>

- ~ AFFIDAVIT OF PERFORMANCE OF ANNUAL WORK. Also fill in Items 1 through 9 on the reverse side of this document.
- ~ NOTICE OF INTENTION TO HOLD. I intend to hold the claims(s)/site(s) listed below for the calendar year 20____. Also fill in Items 1 through 4 and Item 9 on the reverse side of this document.

Serial Number
(Sample A MC 19640 - 49)
AMC 82173
AMC 82174

Claim/Site Name
(Sample 1 - 10)
Bennett #1
Bennett #4

BLM requires a \$5 nonrefundable service charge for each mining claim, mill site or tunnel site payable on or before December 30th (not the 31st). Mail to:

Bureau of Land Management
222 North Central Avenue
Phoenix, Arizona 85004-2203
602-417-9200
www.az.blm.gov

ARIZONA
STATE OFFICE
PHOENIX, ARIZONA

2003 DEC 23 10:12

RECEIVED
BUREAU OF
LAND MANAGEMENT

BLM Date Stamp

This form is for the purpose of complying with the laws of the U.S. Department of the Interior, Bureau of Land Management and the State of Arizona pertaining to assessment work and/or notice of intention to hold. 30 U.S.C. 28, 43 CFR 3833.2, ARS 27-208. Subject to Paperwork Reduction Act and Privacy Act statements available at the AZ State Office. This form is not copyrighted. It may be reproduced without permission.

ENTERED INTO COM 1/2/02 TK

Notices of Intention to Hold are for mill sites and tunnel sites or for mining claims when assessment work has not been done, regardless of whether the annual assessment has been suspended, deferred, or not yet accrued. The filing of a Notice of Intention to Hold shall not relieve the owner of complying with federal and state laws pertaining to the performance of annual assessment work. Notices of Intention to Hold for mill sites or tunnel sites need not be county recorded. For mining claims the form filed with the Bureau of Land Management must be identical to the one that was or will be filed with the county.

Evidence of Annual Assessment Work or a Notice of Intention to Hold must be filed each calendar year following the calendar year in which the claim/site was located.

- 1. State of Arizona, County of Pima SS:
- 2. I, (Name) Gaylen D. and Barbara D. Bennett
- 3. Reside at (Address) 1500 W. Twin Buttes Rd. City Sahuarita, County Pima, State AZ Zip 85629

being duly sworn, deposes and says that he/she is a citizen of the United States, more than eighteen years of age, that all of the facts set forth in this affidavit/notice, subject to the provisions and penalties of 18 U.S.C. 1001 pertaining to the filing of false, fictitious, or fraudulent statements with the United States, are true and correct according to the best of my knowledge, information and belief.

4. Owner's name and address (If not shown in Items 1-3 above). Check here if this is a change of address. ~

5. That I am personally acquainted with the mining claim(s). The work and improvements were made by and at the expense of the owner(s) of said claim(s). Said contiguous group of claims, listed on the reverse side of this document, are situated in the Pima Mining District, Pima County, Arizona.

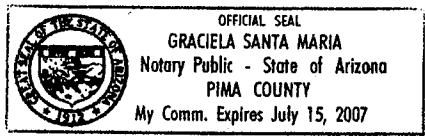
6. That between the dates starting at 12 o'clock noon on September 1, 2002 and ending at 12 o'clock noon on September 1, 2003 at least \$100.00 Dollars worth of work and improvements were done and performed upon said claim(s) or upon one or more of a contiguous group of claims for the benefit of all, or wholly or partly outside of a contiguous group of claims for the benefit of all, not including the location work.

7. That the following persons were employed to perform the work and improvements described herein: Gaylen D. Bennett

8. That the work and improvements performed were: maintenance on equipment and improvements on roads to claim site and maintenance of claim site fencing

Dated: 12-15-03 Signature: Gaylen D. Bennett Barbara D. Bennett

SUBSCRIBED AND SWORN TO before me, a Notary Public, this 15th day of December 2003 by Gaylen D. and Barbara D. Bennett Notary Public Graciela Santa Maria MY COMMISSION EXPIRES July 15, 2007





Mr. Gaylen D Bennett
 1500 W Twin Buttes Rd
 Sahuarita, AZ 85629-9717

CERTIFIED MAIL



7002 1000 0005 4724 2127

ON AZ 85629
 PM
 20 DEC
 2003

GREEN VALLEY
 DEC 20 '03
 AZ
 HAPPY HOLIDAYS
 from the
 U.S. POSTAL SERVICE
 34483
 ARIZONA
 STATE OFFICE
 PHOENIX
 2003 DEC 23 A 9:38
 BUREAU OF LAND MANAGEMENT
 BENNETT

Bureau of Land Management
 222 N. Central Ave.
 Phoenix, Az. 85004-2203

85004+2203



PLACE STICKER AT TOP OF ENVELOPE TO THE RIGHT
 OF THE RETURN ADDRESS. FOLD AT DOTTED LINE

United States Department of the Interior
Bureau of Land Management
 BUSINESS & SUPPORT SVCS DIV
 222 N CENTRAL AVE
 PHOENIX, AZ 85004 -2203
 Phone: (602) 417-9200

Receipt	
No:	804302

Transaction #: 835100
Date of Transaction: 12/23/2003

CUSTOMER: GAYLEN D BENNETT
 1500 W TWIN BUTTES
 SAHUARITA, AZ 85629

LINE #	QTY	DESCRIPTION	REMARKS	UNIT PRICE	TOTAL
1	1.00	LOCATABLE MINERALS / MINING CLAIMS-NOT NEW-UNADJUD, ONE AUTH NO. ONLY / MINING CLAIM MONEY RECEIVED (455) CASES: AMC82173/\$10.00	POL 2003 (2)	- n/a -	10.00
TOTAL:					\$10.00

PAYMENT INFORMATION			
1	AMOUNT	\$10.00	POSTMARKED: 12/20/2003
	TYPE	CHECK	RECEIVED: 12/23/2003
	CHECK NO	997	
	NAME	BENNETT, GAYLEN D 1500 W TWIN BUTTES SAHUARITA AZ 85629	

REMARKS

This receipt was generated by the automated BLM Collections and Billing System and is a paper representation of a portion of the official electronic record contained therein.

UNITED STATES
DEPARTMENT OF THE INTERIOR
BUREAU OF LAND MANAGEMENT

MAINTENANCE FEE WAIVER CERTIFICATION

SEE INSTRUCTIONS ON REVERSE

456

FORM APPROVED
OMB NO. 1004-0114
Expires: December 31, 2002

AMC 82173

1. This small miner waiver is filed for the assessment year beginning at noon on September 1, 2003 and ending at noon on September 1, 2004
2. The undersigned and all related parties owned ten or fewer mining claims, mill, or tunnel sites located and maintained on Federal lands in the United States of America on September 1, 2003. We own the surface.
3. The undersigned have performed the assessment work **required by law** for each mining claim listed **prior to filing this waiver** and understand that by filing this form; an affidavit of assessment work must be recorded by the December 30th following the filing of this waiver.
4. The undersigned understand that if the assessment work obligation has not yet come due under 30 U.S.C. 28 (for those claims in their first assessment year only); a notice of intent to hold reciting this condition must be recorded by the December 30th following the filing of this waiver.
5. The undersigned understand that mill and tunnel sites may also be listed upon this waiver and be waived from payment of the maintenance fee; and that a notice of intent to hold for these sites is required to be recorded by the December 30th immediately following the filing of this waiver.
6. The undersigned understand and acknowledge that pursuant to 43 U.S.C. 1212 and 18 U.S.C. 1001; the filing or recording of a false, fictitious, or fraudulent document with the Bureau of Land Management may result in a fine of up to \$250,000, a prison term not to exceed five years, or both.
7. The mining claims, mill or tunnel sites for which this waiver from payment of the maintenance fees is requested are:

CLAIM OR SITE NAME	BLM RECORDATION SERIAL NUMBER
1. <u>Bennett #1</u>	<u>AMC 82173</u>
2. <u>Bennett #4</u>	<u>AMC 82174</u>
3.	
4.	
5.	
6.	
7.	
8.	
9.	
10.	

The owner(s) (claimants) of the above mining claims and sites are:

Gaylen D. Bennett
(Owner's Name - Please Print)
1500 W. Twin Buttes Rd.
(Street or P.O. Box)
Sahuarita AZ 85629
(City) (State) (Zip Code)

Gaylen D. Bennett
(Owner's Signature)

Barbara D. Bennett
(Owner's Name - Please Print)
1500 W. Twin Buttes Rd.
(Street or P.O. Box)
Sahuarita AZ 85629
(City) (State) (Zip Code)

Barbara D. Bennett
(Owner's Signature)

(Owner's Name - Please Print)

(Street or P.O. Box)

(City) (State) (Zip Code)

(Owner's Signature)

(Continued on reverse)

ENTERED IN COMPUTER

9/5/03 *mt*

(Owner's Name - Please Print)	(Owner's Signature)		
(Street or P.O. Box)	(City)	(State)	(Zip Code)
(Owner's Name - Please Print)	(Owner's Signature)		
(Street or P.O. Box)	(City)	(State)	(Zip Code)
(Owner's Name - Please Print)	(Owner's Signature)		
(Street or P.O. Box)	(City)	(State)	(Zip Code)
(Owner's Name - Please Print)	(Owner's Signature)		
(Street or P.O. Box)	(City)	(State)	(Zip Code)

INSTRUCTIONS

- This certification is made under the provisions of § 1744 of Title 43 and § 28-28k of Title 30 of the United States Code; and the regulations thereunder (43 CFR Part 3830),
- The claimant(s) must fill in the dates in paragraph 1 for the beginning and ending of the assessment year for which this waiver is sought.
- The claimant(s) must fill in the date in paragraph 2 for the beginning of the assessment year for which this waiver is sought.
- All claim and site names and Bureau of Land Management (BLM) serial numbers must be listed for the mining claims, mill sites, and tunnel sites for which the waiver is sought.
- All owners of the mining claims, mill sites, and tunnel sites and their addresses must be given.
- This waiver form must be signed by all the claimants or their designated agent, in original form. If an agent is designated, a notarized designation of agent, signed by all of the claimants with proper address given, must be submitted with this waiver.
- This form must be filed no later than September 1st for the upcoming assessment year in the BLM State Office where the mining claims or sites are recorded, or the waiver cannot be granted by the BLM. (Example: to obtain a waiver for the assessment year 2000, which begins at noon on September 1, 1999, you must qualify for and file for a waiver no later than September 1, 1999 in the proper BLM State Office).
- For all mining claims which require assessment work, you must record an affidavit of labor on or before the December 30th immediately following the filing of this waiver. For all other mining claims or sites waived, you must record a notice of intent to hold on or before the December 30th immediately following the filing of this waiver.
- Mill and tunnel sites may also be listed upon this waiver and be waived from payment of the maintenance fee. A notice of intent to hold for these sites is required to be filed by the December 30th following the filing of this waiver.

NOTICE/BURDEN HOURS STATEMENT

The Privacy Act of 1974, *as amended*, and the regulation in 43 CFR 2.48(d) provide that you be furnished the following information in connection with the information required by this certification of waiver from rental fees.

AUTHORITY: 30 U.S.C. 28-28k; 43 U.S.C. 1201, 1457, 1740, and 1744; and 43 CFR 3830.

PRINCIPLE PURPOSE: This information is to be used to verify that the owner(s) (claimants) of a mining claim has complied with 30 U.S.C. 28f and is entitled to perform assessment work in lieu of paying the maintenance fee for the mining claims listed on this form.

ROUTINE USE: (1) Adjudication of the claimant(s) certification of waiver from paying the maintenance fee otherwise required by 30 U.S.C. 28f. (2) Disclosure may be made to appropriate Federal agencies when location is made within the agency's geographic area of responsibility. (3) Information from the record and/or the record will be transferred to the appropriate Federal, State, or local agency, or a member of the public in response to a specific request for pertinent information. (4) Information may also be provided to the Department of Justice or in a proceeding before a court or adjudicative body; or to Federal, State, local or foreign agencies when needed for enforcement of civil or criminal codes or applicable regulations concerning title rights upon the public land.

EFFECT OF NOT PROVIDING INFORMATION: Disclosure of this information is required by 30 U.S.C. 28f and 43 CFR Part 3830 for those qualified claimants wishing to take the small miner waiver allowed. Failure to supply the information required in this form to support the claimants certification of waiver from payment of the otherwise required maintenance fees will result in the waiver being disallowed and the mining claims subject to forfeiture by BLM under 30 U.S.C. 28i.

The Paperwork Reduction Act of 1995 requires us to inform you that:


This information is being collected to allow the BLM to determine if you qualify for a waiver from the payment of \$100 per mining claim or site maintenance fee established in 30 U.S.C. 28f and the implementing regulations at 43 CFR 3830. A response to this request is required in accordance with the statute to obtain your benefit.

BLM would like you to know that you do not have to respond to this, or any other, Federal agency-sponsored information collection unless it displays a currently valid OMB control number.

Public reporting burden for this form is estimated to average 8 minutes (0.133 hours) per response, including time to review instructions, gathering and maintaining data, and completing and reviewing the form. Direct comments regarding this burden estimate, or any other aspect of this form to the U.S. Department of the Interior Bureau of Land Management, (1004-6114) Bureau Clearance Officer (WO-636), Mail Stop 401 LS, 1849 C St., N.W., Washington, D.C. 20240.

FOR OFFICIAL USE ONLY
2003 AUG 28 A 11:03

RECEIVED
BUREAU OF
LAND MANAGEMENT
ARIZONA



Return Document to:
Gaylen D. Bennett
1500 W. Twin Buttes Rd.
Sahuarita, AZ 85629
Telephone: (520) 625-8629

A3850-1(April 2002)

NO. OF CLAIMS: <u>2</u> x \$5 = <u>\$10.00</u>
RECEIPT NO: _____ CHECK NO: <u>841</u>

ced

- ~ AFFIDAVIT OF PERFORMANCE OF ANNUAL WORK. Also fill in Items 1 through 9 on the reverse side of this document.
- ~ NOTICE OF INTENTION TO HOLD. I intend to hold the claims(s)/site(s) listed below for the calendar year 20____. Also fill in Items 1 through 4 and Item 9 on the reverse side of this document.


<u>Serial Number</u> (Sample A MC 19640 - 49)
<u>AMC 82173</u>
<u>AMC 82174</u>

<u>Claim/Site Name</u> (Sample 1 - 10)
<u>Bennett #1</u>
<u>Bennett #4</u>

BLM requires a \$5 nonrefundable service charge for each mining claim, mill site or tunnel site payable on or before December 30th (not the 31st). Mail to:

Bureau of Land Management
 222 North Central Avenue
 Phoenix, Arizona 85004-2203
 602-417-9200
 www.az.blm.gov

This form is for the purpose of complying with the laws of the U. S. Department of the Interior, Bureau of Land Management and the State of Arizona pertaining to assessment work and/or notice of intention to hold. 30 U.S.C. 28, 43 CFR 3833.2, ARS 27-208. Subject to Paperwork Reduction Act and Privacy Act statements available at the AZ State Office. This form is not copyrighted. It may be reproduced without permission.



ENTERED IN COMPUTER
 RE 1/15/03

Notices of Intention to Hold are for mill sites and tunnel sites or for mining claims when assessment work has not been done, regardless of whether the annual assessment has been suspended, deferred, or not yet accrued. The filing of a Notice of Intention to Hold shall not relieve the owner of complying with federal and state laws pertaining to the performance of annual assessment work. Notices of Intention to Hold for mill sites or tunnel sites need not be county recorded. For mining claims the form filed with the Bureau of Land Management must be identical to the one that was or will be filed with the county.

Evidence of Annual Assessment Work or a Notice of Intention to Hold must be filed each calendar year following the calendar year in which the claim/site was located.

1. State of Arizona, County of Pima ss: _____
2. I, (Name) Gaylen D. and Barbara D. Bennett
3. Reside at (Address) 1500 W. Twin Buttes Rd. City Sahuarita, County Pima, State AZ Zip 85629

being duly sworn, deposes and says that he/she is a citizen of the United States, more than eighteen years of age, that all of the facts set forth in this affidavit/notice, subject to the provisions and penalties of 18 U.S.C. 1001 pertaining to the filing of false, fictitious, or fraudulent statements with the United States, are true and correct according to the best of my knowledge, information and belief.

4. Owner's name and address (If not shown in Items 1-3 above). Check here if this is a change of address. -

5. That I am personally acquainted with the mining claim(s). The work and improvements were made by and at the expense of the owner(s) of said claim(s). Said contiguous group of claims, listed on the reverse side of this document, are situated in the Pima Mining District, Pima County, Arizona.

6. That between the dates starting at 12 o'clock noon on September 1, 2001 and ending at 12 o'clock noon on September 1, 2002 at least \$100.00 Dollars worth of work and improvements were done and performed upon said claim(s) or upon one or more of a contiguous group of claims for the benefit of all, or wholly or partly outside of a contiguous group of claims for the benefit of all, not including the location work.

7. That the following persons were employed to perform the work and improvements described herein: Gaylen D. Bennett


8. That the work and improvements performed were: maintenance on equipment and improvements on roads to claim site and maintenance of claim site fencing

Dated: 12-20-02

Signature: Gaylen D. Bennett
Barbara D. Bennett

SUBSCRIBED AND SWORN TO before me, a Notary Public, this 20 day of December

by Dolores A. Bravo
Notary Public Dolores A. Bravo
MY COMMISSION EXPIRES 4-24-05



United States Department of the Interior
 Bureau of Land Management
 BUSINESS & SUPPORT SVCS DIV
 222 N CENTRAL AVE
 PHOENIX, AZ 85004 -2203
 Phone: (602) 417-9200

Receipt	
No:	612751

Transaction #: 638939	
Date of Transaction: 12/27/2002	
CUSTOMER:	GAYLEN D BENNETT 1500 W TWIN BUTTES SAHUARITA, AZ 85629

LINE #	QTY	DESCRIPTION	REMARKS	UNIT PRICE	TOTAL
1	1.00	LOCATABLE MINERALS / MINING CLAIMS-NOT NEW-UNADJUD, ONE AUTH NO. ONLY / MINING CLAIM MONEY RECEIVED (455) CASES: AMC82173/\$10.00	POL 2002 (2)	- n/a -	10.00
TOTAL:					\$10.00

PAYMENT INFORMATION			
1	AMOUNT:	\$10.00	POSTMARKED: 12/24/2002
	TYPE:	CHECK	RECEIVED: 12/26/2002
	CHECK NO:	841	
	NAME:	BENNETT, GAYLEN D 1500 W TWIN BUTTES SAHUARITA AZ 85629	

REMARKS

This receipt was generated by the automated BLM Collections and Billing System and is a paper representation of a portion of the official electronic record contained therein.

(Owner's Name - Please Print)

(Owner's Signature)

(Street or P.O. Box)

(City) (State) (Zip Code)

(Owner's Name - Please Print)

(Owner's Signature)

(Street or P.O. Box)

(City) (State) (Zip Code)

(Owner's Name - Please Print)

(Owner's Signature)

(Street or P.O. Box)

(City) (State) (Zip Code)

(Owner's Name - Please Print)

(Owner's Signature)

(Street or P.O. Box)

(City) (State) (Zip Code)

INSTRUCTIONS

1. This certification is made under the provisions of § 1744 of Title 43 and § 28-28k of Title 30 of the United States Code; and the regulations thereunder (43 CFR Part 3830),
2. The claimant(s) must fill in the dates in paragraph 1 for the beginning and ending of the assessment year for which this waiver is sought.
3. The claimant(s) must fill in the date in paragraph 2 for the beginning of the assessment year for which this waiver is sought.
4. All claim and site names and Bureau of Land Management (BLM) serial numbers must be listed for the mining claims, mill sites, and tunnel sites for which the waiver is sought.
5. All owners of the mining claims, mill sites, and tunnel sites and their addresses must be given.
6. This waiver form must be signed by all the claimants or their designated agent, in original form. If an agent is designated, a notarized designation of agent, signed by all of the claimants with proper address given, must be submitted with this waiver.

7. This form must be filed no later than September 1st for the upcoming assessment year in the BLM State Office where the mining claims or sites are recorded, or the waiver cannot be granted by the BLM. (Example: to obtain a waiver for the assessment year 2000, which begins at noon on September 1, 1999, you must qualify for and file for a waiver no later than September 1, 1999 in the proper BLM State Office).
8. For all mining claims which require assessment work, you must record an affidavit of labor on or before the December 30th immediately following the filing of this waiver. For all other mining claims or sites waived, you must record a notice of intent to hold on or before the December 30th immediately following the filing of this waiver.
9. Mill and tunnel sites may also be listed upon this waiver and be waived from payment of the maintenance fee. A notice of intent to hold for these sites is required to be filed by the December 30th following the filing of this waiver.

NOTICE/BURDEN HOURS STATEMENT

The Privacy Act of 1974, *as amended*, and the regulation in 43 CFR 2.48(d) provide that you be furnished the following information in connection with the information required by this certification of waiver from rental fees.

AUTHORITY: 30 U.S.C. 28-28k; 43 U.S.C. 1201, 1457, 1740, and 1744; and 43 CFR 3830.

PRINCIPLE PURPOSE: This information is to be used to verify that the owner(s) (claimants) of a mining claim has complied with 30 U.S.C. 28f and is entitled to perform assessment work in lieu of paying the maintenance fee for the mining claims listed on this form.

ROUTINE USE: (1) Adjudication of the claimant(s) certification of waiver from paying the maintenance fee otherwise required by 30 U.S.C. 28f. (2) Disclosure may be made to appropriate Federal agencies when location is made within the agency's geographic area of responsibility. (3) Information from the record and/or the record will be transferred to the appropriate Federal, State, or local agency, or a member of the public in response to a specific request for pertinent information. (4) Information may also be provided to the Department of Justice or in a proceeding before a court or adjudicative body; or to Federal, State, local or foreign agencies when needed for enforcement of civil or criminal codes or applicable regulations concerning title rights upon the public land.

EFFECT OF NOT PROVIDING INFORMATION: Disclosure of this information is required by 30 U.S.C. 28f and 43 CFR Part 3830 for those qualified claimants wishing to take the small miner waiver allowed. Failure to supply the information required in this form to support the claimants certification of waiver from payment of the otherwise required maintenance fees will result in the waiver being disallowed and the mining claims subject to forfeiture by BLM under 30 U.S.C. 28i.

The Paperwork Reduction Act of 1995 requires us to inform you that:

This information is being collected to allow the BLM to determine if you qualify for a waiver from the payment of \$100 per mining claim or site maintenance fee established in 30 U.S.C. 28f and the implementing regulations at 43 CFR 3830. A response to this request is required in accordance with the statute to obtain your benefit.

BLM would like you to know that you do not have to respond to this, or any other, Federal agency-sponsored information collection unless it displays a currently valid OMB control number.

Public reporting burden for this form is estimated to average 8 minutes (0.133 hours) per response, including time to review instructions, gathering and maintaining data, and completing and reviewing the form. Direct comments regarding this burden estimate, or any other aspect of this form to the U.S. Department of the Interior Bureau of Land Management, (1004-6114) Bureau Clearance Officer (WO-636), Mail Stop 401 LS, 1849 C St., N.W., Washington, D.C. 20240.

FOR OFFICIAL USE ONLY

UNITED STATES
DEPARTMENT OF THE INTERIOR
BUREAU OF LAND MANAGEMENT

82173

FORM APPROVED
OMB NO. 1004-0114
Expires: December 31, 2002

MAINTENANCE FEE WAIVER CERTIFICATION

SEE INSTRUCTIONS ON REVERSE

1. This small miner waiver is filed for the assessment year beginning at noon on September 1, 2002 and ending at noon on September 1, 2003.
2. The undersigned and all related parties owned ten or fewer mining claims, mill, or tunnel sites located and maintained on Federal lands in the United States of America on September 1, 2002. We own the surface.
3. The undersigned have performed the assessment work **required by law** for each mining claim listed **prior to filing this waiver** and understand that by filing this form; an affidavit of assessment work must be recorded by the December 30th following the filing of this waiver.
4. The undersigned understand that if the assessment work obligation has not yet come due under 30 U.S.C. 28 (for those claims in their first assessment year only); a notice of intent to hold reciting this condition must be recorded by the December 30th following the filing of this waiver.
5. The undersigned understand that mill and tunnel sites may also be listed upon this waiver and be waived from payment of the maintenance fee; and that a notice of intent to hold for these sites is required to be recorded by the December 30th immediately following the filing of this waiver.
6. The undersigned understand and acknowledge that pursuant to 43 U.S.C. 1212 and 18 U.S.C. 1001; the filing or recording of a false, fictitious, or fraudulent document with the Bureau of Land Management may result in a fine of up to \$250,000, a prison term not to exceed five years, or both.
7. The mining claims, mill or tunnel sites for which this waiver from payment of the maintenance fees is requested are:

CLAIM OR SITE NAME	BLM RECORDATION SERIAL NUMBER
1. <u>Bennett #1</u>	<u>AMC 82173</u>
2. <u>Bennett #4</u>	<u>AMC 82174</u>
3.	
4.	
5.	
6.	
7.	
8.	
9.	
10.	

RECEIVED
 BUREAU OF
 LAND MANAGEMENT
 2002 AUG 28 A 10:21
 ARIZONA
 STATE OFFICE
 PHOENIX, ARIZONA

The owner(s) (claimants) of the above mining claims and sites are:

Gaylen D. Bennett
 (Owner's Name - Please Print)
1500 W. Twin Buttes Rd.
 (Street or P.O. Box)
Sahuarita AZ 85629
 (City) (State) (Zip Code)

Gaylen D. Bennett
 (Owner's Signature)

Barbara D. Bennett
 (Owner's Name - Please Print)
1500 W. Twin Buttes Rd.
 (Street or P.O. Box)
Sahuarita AZ 85629
 (City) (State) (Zip Code)

Barbara D. Bennett
 (Owner's Signature)

 (Owner's Name - Please Print)

 (Street or P.O. Box)

 (City) (State) (Zip Code)

 (Owner's Signature)

(Continued on reverse)

ENTERED INTO COMPUTER

9/4/02 AB

When recorded, mail to:

Gaylen D. Bennett

Name: _____

Address: 1500 W. Twin Buttes Rd.

City/State/Zip Code: Sahuarita, AZ 85629

Space above this line for Recorder's use

AFFIDAVIT OF PERFORMANCE OF ANNUAL WORK (Mining Claim)

State of Arizona)

County of Pima) ss.

I, Gaylen D. and Barbara D. Bennett Name
1500 W. Twin Buttes Rd.
Sahuarita Address AZ 85629 Zip
City State

2002 JAN - 1 A 8:38
STATE OF ARIZONA
LAND & WATER DEPARTMENT
RECEIVED FOR EAVO OF LAND & WATER DEPARTMENT

being first duly sworn according to law, depose and say that I am a citizen of the United States, more than eighteen years of age, and that all of the facts set forth in this affidavit are true and correct according to the best of my knowledge, information and belief:

1. That I am personally acquainted with the mining claim named Bennett #1 (AMC 82173), situated in the Pima Mining District, Pima County, Arizona, the location of which is recorded in the office of the County Recorder of said County in Book 4335, Page(s) 325, 326. Notice of location is posted in Section 22, Township 17S, Range 13E, G & SR Base and Meridian;

2. That between the dates of September 1, 2000 and September 1, 2001 at least one hundred (\$ 100.00) dollars worth of work and improvements were done and performed upon this claim not including location work;

3. That the work and improvements were made by and at the expense of Gaylen D. and Barbara D. Bennett, owner(s) of the mine for the purpose of complying with the laws of the United States pertaining to assessments of annual work;

4. That the following individuals were employed to perform the work and improvements alleged herein: Gaylen D. Bennett


5. The work and improvements performed were maintenance on equipment and improvements on roads to claim site and maintenance of claime site fencing

Dated: 12-15-01

Maureen D. Bennett & Barbara D. Bennett
Signature

SUBSCRIBED AND SWORN TO before me, a Notary Public, this 15 day of Dec,
19001, by _____

My Commission Expires:



Carolyn L. Hendrych
Notary Public

When recorded, mail to:

Name: Gaylen D. Bennett

Address: 1500 W. Twin Buttes Rd.

Sahuarita, AZ 85629

City/State/Zip Code: _____

Space above this line for Recorder's use

AFFIDAVIT OF PERFORMANCE OF ANNUAL WORK (Mining Claim)

State of Arizona)

County of Pima) ss.

ARIZONA
STATE OFFICE
TAMPA, ARIZONA
2002 JAN -1 A 8 58
BUREAU OF
LAND MANAGEMENT

I, Gaylen D. and Barbara D. Bennett Name

1500 W. Twin Buttes Rd. Address

Sahuarita, AZ City State Zip

being first duly sworn according to law, depose and say that I am a citizen of the United States, more than eighteen years of age, and that all of the facts set forth in this affidavit are true and correct according to the best of my knowledge, information and belief:


- That I am personally acquainted with the mining claim named Bennett #4 (AMC 82174) situated in the Pima Mining District, Pima County, Arizona, the location of which is recorded in the office of the County Recorder of said County in Book 6131, Page(s) 1175, 1176. Notice of location is posted in Section 22, Township 17S, Range 13E, G & SR.
Base and Meridian; September 1, 2000
- That between the dates of September 1, 2000 and September 1, 2001 at least one hundred (\$ 100.00) dollars worth of work and improvements were done and performed upon this claim not including location work;
- That the work and improvements were made by and at the expense of Gaylen D. and Barbara D. Bennett, owner(s) of the mine for the purpose of complying with the laws of the United States pertaining to assessments of annual work;
- That the following individuals were employed to perform the work and improvements alleged herein: Gaylen D. Bennett;
- The work and improvements performed were maintenance on equipment and improvements on roads to claim site and maintenance to claim site fenceing

Dated: 12-15-01

Gayle D Bennett & Barbara D. Bennett
Signature

SUBSCRIBED AND SWORN TO before me, a Notary Public, this 15 day of Dec,
to 2001, by _____

My Commission Expires:



Carol L. Hendrych
Notary Public

**United States Department of the Interior
Bureau of Land Management**
BUSINESS & SUPPORT SVCS DIV
222 N CENTRAL AVE
PHOENIX, AZ 85004 -2203
Phone: (602) 417-9200

Receipt	
No:	430224

Transaction #: 451758
Date of Transaction: 01/09/2002

CUSTOMER: GAYLEN D BENNETT
1500 W TWIN BUTTES
SAHUARITA, AZ 85629

LINE #	QTY	COMMODITY / SUBJECT / ACTION / PRODUCT	REMARKS	UNIT PRICE	TOTAL
1	1.00	LOCATABLE MINERALS / MINING CLAIMS-NOT NEW-UNADJUD, ONE AUTH NO. ONLY / MINING CLAIM MONEY RECEIVED (455)	POL 2001 (2)	- n/a -	\$10.00
TOTAL:					\$10.00

PAYMENT INFORMATION			
1	AMOUNT:	\$10.00	POSTMARKED: 12/29/2001
	TYPE:	CHECK	RECEIVED: 01/02/2002
	CHECK NO:	682	
	NAME:	BENNETT, GAYLEN 1500 W TWIN BUTTES SAHUARITA AZ 85629	

REMARKS

CASE SERIAL NUMBER INFORMATION		
TRNS #	LINE #	CASES
451758	1	AMC82173/\$10.00

This receipt was generated by the automated BLM Collections and Billings System and is a paper representation of a portion of the official electronic record contained therein.

UNITED STATES
DEPARTMENT OF THE INTERIOR
BUREAU OF LAND MANAGEMENT

456
FORM APPROVED
OMB NO. 1004-0114
Expires: March 31, 1997
456

MAINTENANCE FEE PAYMENT WAIVER CERTIFICATION

This small miner waiver is filed to hold the claims/sites listed below for the assessment year beginning at noon on the first September 1 following the official filing of this form with BLM.

The undersigned owner(s) of the mining claims/sites listed below hereby certify under penalty of 18 U.S.C. 1001 and 43 U.S.C. 1212 that:

I/We control, or will control, ten or fewer mining claims/sites located and maintained on Federal land in the United States of America on the August 31 that is one day before the beginning of the assessment year indicated in line one above.

I/We have/will performed/perform assessment work upon the claims listed below for the current assessment year as of the August 31 indicated in line three above. This work meets the requirements of the General Mining Law of 1872, as amended; the Act of August 10, 1993; and the regulations at 43 CFR 3833 and 3850. Such work will be described on our affidavit of labor.

AMC 82173

We own the surface.

The mining claims and sites for which the above waiver from payment of the maintenance fees is made are:

CLAIM NAME	BLM RECORDATION SERIAL NUMBER
1. Bennett #1	AMC 82173
2. Bennett #4	AMC 82174
3.	
4.	
5.	
6.	
7.	
8.	
9.	
10.	

All owner(s) of the above mining claims and sites are filing for this waiver.

I/We understand and acknowledge that pursuant to 43 U.S.C. 1212 and 18 U.S.C. 1001, the filing of a false, fictitious, or fraudulent document with the Bureau of Land Management may result in a fine of up to \$10,000, a prison term not to exceed five years, or both.

Gaylen D. Bennett
(Owner's Name - Please Print)
1500 W. Twin Buttes Rd.
(Street or P.O. Box)

Gaylen P. Bennett
(Owner's Signature)
Sahuarita AZ 85629
(City) (State) (Zip Code)

Barbara D. Bennett
(Owner's Name - Please Print)
1500 W. Twin Buttes Rd.
(Street or P.O. Box)

Barbara D. Bennett
(Owner's Signature)
Sahuarita AZ 85629
(City) (State) (Zip Code)

(Owner's Name - Please Print)
(Street or P.O. Box)

(Owner's Signature)
(City) (State) (Zip Code)

(Owner's Name - Please Print)
(Street or P.O. Box)

(Owner's Signature)
(City) (State) (Zip Code)

ENTERED INTO COMPUTER

AM 10/5/94

(Owner's Name - Please Print)	(Owner's Signature)		
(Street or P.O. Box)	(City)	(State)	(Zip Code)
(Owner's Name - Please Print)	(Owner's Signature)		
(Street or P.O. Box)	(City)	(State)	(Zip Code)
(Owner's Name - Please Print)	(Owner's Signature)		
(Street or P.O. Box)	(City)	(State)	(Zip Code)
(Owner's Name - Please Print)	(Owner's Signature)		
(Street or P.O. Box)	(City)	(State)	(Zip Code)

INSTRUCTIONS

- | | |
|---|---|
| <ol style="list-style-type: none"> 1. This certification of waiver from payment of maintenance fees is made under the provisions of the Act of August 10, 1993 (107 Stat. 312 [1993]), and §1744 of Title 43 and §28-28k of Title 30 of the United States Code; and the regulations thereunder (43 CFR 3833 and 3850). 2. This waiver must be filed in advance of the assessment year for which a waiver is sought, but in no event be filed later than the August 31st preceding the assessment year for which the waiver is sought. 3. You must still record your affidavit of assessment work for claims listed and/or Notices of Intention to Hold for any sites listed with the BLM by each December 30th, and the local recording office under State law, as in the past. 4. This waiver must be filed in the BLM State Office where the mining claims are recorded. 5. If the claims and sites are located in more than one State, a separate waiver form must be filed in each State in which they are held. The total number of claims and sites listed on separate waiver forms cannot exceed ten. 6. All claim names and Bureau of Land Management (BLM) serial numbers must be listed for all mining claims and sites for which a waiver is sought. | <ol style="list-style-type: none"> 7. All owners and their addresses must be listed. 8. This waiver form must be signed by all of the owners or their designated agent. If an agent is designated, a statement appointing the agent, must be submitted with this certification, if a designation of agent is not currently on file with the BLM State office where your claims and sites are recorded. 9. Mining claims and sites held by a husband and wife, either jointly or individually, or their children under the age of discretion, shall be counted towards the 10 claim limit. Mining claims and sites held in co-ownership, or by an association of locators, by a partnership, or by a corporation shall be counted towards the 10 claim limit for claimants that have an interest in these entities. 10. Failure to pay the maintenance fee or meet the requirements for waiver from payment of the maintenance fee by any August 31st deadline for the following assessment year shall cause the mining claims and sites to be declared null and void. |
|---|---|

NOTICE

The Privacy Act of 1974 and the regulation in 43 CFR 2.48(d) provide that you be furnished the following information in connection with the information required by this certification of exemption from rental fees form.

AUTHORITY: 30 U.S.C. 28-28e; 43 U.S.C. 1201, 1740, and 1744; and the Act of August 10, 1993 (107 Stat. 312); 43 CFR 3833 and 3850.

PRINCIPLE PURPOSE: This information is to be used to verify that the owner(s) of a mining claim has complied with the Act of August 10, 1993 (107 Stat. 312), and is entitled to perform assessment work in lieu of paying the maintenance fee for the mining claims listed on this form.

ROUTINE USE: (1) Adjudication of the claimant(s) certification of waiver from paying the maintenance fee otherwise required by the Act of August 10, 1993 (107 Stat. 312). (2) Disclosure may be made to appropriate Federal agencies when location is made within the agency's geographic area of responsibility. (3) Information from the record and/or the record will be transferred to the appropriate Federal, State, or local agency, or a member of the public in response to a specific request for pertinent information. (4) Information may also be provided to the

Department of Justice or in a proceeding before a court or adjudicative body; or to Federal, State, local or foreign agencies when needed for enforcement of civil or criminal codes or applicable regulations concerning title rights upon the public land.

EFFECT OF NOT PROVIDING INFORMATION: Disclosure of this information is required by the Act of August 10, 1993 (107 Stat. 312) and 43 CFR 3833 for those owner(s) wishing to take the small miners waiver allowed under 43 CFR 3833 and 3850. Failure to supply the information required in this form to support the owner(s) certification of waiver from payment of the otherwise required maintenance fees will result in the waiver being disallowed and the mining claims declared null and void by the Bureau of Land Management (BLM).

The Paperwork Reduction Act of 1980 (44 U.S.C. 3501, et seq.) requires us to tell you that:

This information is being collected to allow the BLM to determine if you qualify for a waiver from the payment of \$100 per mining claim maintenance fee established by the Act of August 10, 1993 (107 Stat. 312) and the implementing regulations at 43 CFR 3833 and 3850. A response to this request is required in accordance with the statute (107 Stat. 312) to retain your benefit.

BURDEN HOURS STATEMENT

Public reporting burden for this form is estimated to average 5 minutes per response, including time to review instructions, gathering and maintaining data, and completing and reviewing the form. Direct comments regarding this burden estimate, or any other aspect of this form, to the Department of the Interior, Bureau of Land Management, Information Collection Clearance Officer (871), 1849 C Street, N.W., Washington, D.C. 20240; and the Office of Management and Budget, Paperwork Reduction Project (1004-0114), Washington, D.C. 20503.

FOR OFFICIAL USE ONLY

2001 AUG 29 9:39
 RECEIVED
 BUREAU OF
 LAND MANAGEMENT

When recorded, mail to:

Name: Gaylen D. Bennett

Address: 1500 W. Twin Buttes Rd.

City/State/Zip Code: Sahuarita, AZ 85629

Space above this line for Recorder's use

AFFIDAVIT OF PERFORMANCE OF ANNUAL WORK (Mining Claim)

State of Arizona)
) ss.
County of Pima)

I, Gaylen D. and Barbara D. Bennett Name

1500 W. Twin Buttes Rd. Address

Sahuarita, AZ State, 85629 Zip
City

being first duly sworn according to law, depose and say that I am a citizen of the United States, more than eighteen years of age, and that all of the facts set forth in this affidavit are true and correct according to the best of my knowledge, information and belief:

1. That I am personally acquainted with the mining claim named Bennett #1 (AMC 82173) situated in the Pima Mining District, Pima County, Arizona, the location of which is recorded in the office of the County Recorder of said County in Book 4335, Page(s) 325,326. Notice of location is posted in Section 22, Township 17S, Range 13E, G & SR

Base and Meridian;

2. That between the dates of September 1, 1999 and September 1, 2000 at least one hundred (\$100.00) dollars worth of work and improvements were done and performed upon this claim not including location work;

3. That the work and improvements were made by and at the expense of Gaylen D. and Barbara D. Bennett, owner(s) of the mine for the purpose of complying with the laws of the United States pertaining to assessments of annual work;

4. That the following individuals were employed to perform the work and improvements alleged herein: Gaylen D. Bennett;

5. The work and improvements performed were maintenance on equipment and improvements on roads to claim site and maintenance of claim site fencing

VERIFIED
1/24/01

ENTERED INTO COMPUTER

FORM 01

09 JAN 2001

Dated: 12/20/00

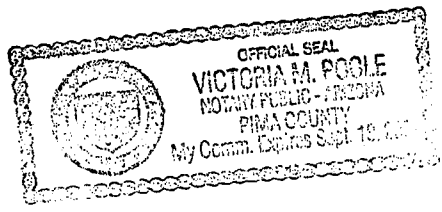
Gaylen D. Bennett
Signature

Barbara D. Bennett

SUBSCRIBED AND SWORN TO before me, a Notary Public, this 20th day of December,
2000, by Gaylen D. Bennett, Barbara D Bennett

My Commission Expires: Sept. 18, 2001

Victoria M Poole
Notary Public



RECEIVED
B.L.M. OFFICE
ARIZONA STATE OFFICE
DEC 27 9 15 AM '00

When recorded, mail to:

Name: Gaylen D. Bennett

Address: 1500 W. Twin Buttes Rd.

City/State/Zip Code: Sahuarita, AZ 85629

Space above this line for Recorder's use

AFFIDAVIT OF PERFORMANCE OF ANNUAL WORK (Mining Claim)

State of Arizona)
County of Pima) ss.

I, Gaylen D. and Barbara D. Bennett Name
1500 W. Twin Buttes Rd.
Address
Sahuarita AZ 85629
City State Zip

being first duly sworn according to law, depose and say that I am a citizen of the United States, more than eighteen years of age, and that all of the facts set forth in this affidavit are true and correct according to the best of my knowledge, information and belief:

- That I am personally acquainted with the mining claim named Bennett #4 (AMC 82174), situated in the Pima Mining District, Pima County, Arizona, the location of which is recorded in the office of the County Recorder of said County in Book 6131, Page(s) 1175,1176. Notice of location is posted in Section 22, Township 17S, Range 13E, G & SR Base and Meridian;
- That between the dates of September 1, 1999 and September 1, 2000 at least one hundred (\$100.00) dollars worth of work and improvements were done and performed upon this claim not including location work;
- That the work and improvements were made by and at the expense of Gaylen D. and Barbara D. Bennett, owner(s) of the mine for the purpose of complying with the laws of the United States pertaining to assessments of annual work;
- That the following individuals were employed to perform the work and improvements alleged herein: Gaylen D. Bennett;
- The work and improvements performed were maintenance on equipment and improvements on roads to claim site and maintenance to claim site fencing


ENTERED INTO COMPUTER
09 JAN 2001

Dated: 12/20/00

Gaylen D Bennett Barbara D Bennett
Signature

SUBSCRIBED AND SWORN TO before me, a Notary Public, this 20th day of December,
2000, by Gaylen D Bennett, Barbara D Bennett

My Commission Expires: Sept. 18, 2001 Victoria Moore
Notary Public



RECEIVED
B.L.M. OFFICE
ARIZONA STATE OFFICE
DEC 27 9 15 AM '00

**United States Department of the Interior
Bureau of Land Management**
BUSINESS & SUPPORT SVCS DIV
222 N CENTRAL AVE
PHOENIX, AZ 85004 -2203
Phone: (602) 417-9200

Receipt	
No:	240043

Transaction #: 254600
Date of Transaction: 12/28/2000

CUSTOMER: GAYLEN D BENNETT
1500 W TWIN BUTTES
SAHUARITA, AZ 85629

LINE #	QTY	COMMODITY / SUBJECT / ACTION / PRODUCT	REMARKS	UNIT PRICE	TOTAL
1	1	LOCATABLE MINERALS / MINING CLAIMS-ACCOUNTS/UNADJUDICATED / MINING CLAIM MONEY RECEIVED (455)	POL 2000 (2)	- n/a -	\$10.00
TOTAL:					\$10.00

PAYMENT INFORMATION			
1	AMOUNT:	\$10.00	POSTMARKED: 12/22/2000
	TYPE:	CHECK	RECEIVED: 12/27/2000
	CHECK NO:	564	
	NAME:	BENNET, GAYLEN D 1500 W TWIN BUTTES SAHUARITA AZ 85629	

REMARKS

CASE SERIAL NUMBER INFORMATION		
TRNS #	LINE #	CASES
254600	1	AMC82173

This receipt was generated by the automated BLM Collections and Billings System and is a paper representation of a portion of the official electronic record contained therein.

Gaylen D. Bennett
1500 W. Twin Buttes Rd.
Sahuarita, AZ 85629



7000 0600 0026 2621 3416



RECEIVED
B.L.M.
ARIZONA STATE OFFICE
DEC 27 9 15 AM '00

DEPARTMENT OF THE INTERIOR
BUREAU OF LAND MANAGEMENT
222 N CENTRAL AVE
PHOENIX AZ 85004-2203

85004-2203 12



PLACE STICKER AT TOP OF ENVELOPE
TO THE RIGHT OF RETURN ADDRESS.
FOLD AT DOTTED LINE

CERTIFIED MAIL

UNITED STATES
DEPARTMENT OF THE INTERIOR
BUREAU OF LAND MANAGEMENT

82173
FORM APPROVED
OMB NO. 1004-0114
Expires: March 31, 1997

MAINTENANCE FEE PAYMENT WAIVER CERTIFICATION

This small miner waiver is filed to hold the claims/sites listed below for the assessment year beginning at noon on the first September 1 following the official filing of this form with BLM.

The undersigned owner(s) of the mining claims/sites listed below hereby certify under penalty of 18 U.S.C. 1001 and 43 U.S.C. 1212 that:

I/We control, or will control, ten or fewer mining claims/sites located and maintained on Federal land in the United States of America on the August 31 that is one day before the beginning of the assessment year indicated in line one above.

I/We have/will performed/perform assessment work upon the claims listed below for the current assessment year as of the August 31 indicated in line three above. This work meets the requirements of the General Mining Law of 1872, as amended; the Act of August 10, 1993; and the regulations at 43 CFR 3833 and 3850. Such work will be described on our affidavit of labor.

We own the surface.

The mining claims and sites for which the above waiver from payment of the maintenance fees is made are:

CLAIM NAME	BLM RECORDATION SERIAL NUMBER
1. Bennett #1	AMC 82173
2. Bennett #4	AMC 82174
3.	
4.	
5.	
6.	
7.	
8.	
9.	
10.	

RECEIVED
 BUREAU OF
 LAND MANAGEMENT
 AUG 28 11 02 AM '00
 ARIZONA
 STATE OFFICE
 PHOENIX, ARIZONA

All owner(s) of the above mining claims and sites are filing for this waiver.

I/We understand and acknowledge that pursuant to 43 U.S.C. 1212 and 18 U.S.C. 1001, the filing of a false, fictitious, or fraudulent document with the Bureau of Land Management may result in a fine of up to \$10,000, a prison term not to exceed five years, or both.

<p><u>Gaylen D. Bennett</u> (Owner's Name - Please Print)</p> <p><u>1500 W. Twin Buttes Rd.</u> (Street or P.O. Box)</p> <hr/> <p><u>Barbara D. Bennett</u> (Owner's Name - Please Print)</p> <p><u>1500 W. Twin Buttes Rd.</u> (Street or P.O. Box)</p> <hr/> <p>_____ (Owner's Name - Please Print)</p> <p>_____ (Street or P.O. Box)</p> <hr/> <p>_____ (Owner's Name - Please Print)</p> <p>_____ (Street or P.O. Box)</p>	<p><u>Gaylen D. Bennett</u> (Owner's Signature)</p> <p><u>Sahuarita</u> <u>AZ</u> <u>85629</u> (City) (State) (Zip Code)</p> <hr/> <p><u>Barbara D. Bennett</u> (Owner's Signature)</p> <p><u>Sahuarita</u> <u>AZ</u> <u>85629</u> (City) (State) (Zip Code)</p> <hr/> <p>_____ (Owner's Signature)</p> <p>_____ (City) (State) (Zip Code)</p> <hr/> <p>_____ (Owner's Signature)</p> <p>_____ (City) (State) (Zip Code)</p>
--	--

ENTERED IN COMPUTER

VERIFIED

9/7/00

(Owner's Name - Please Print)	(Owner's Signature)		
(Street or P.O. Box)	(City)	(State)	(Zip Code)
(Owner's Name - Please Print)	(Owner's Signature)		
(Street or P.O. Box)	(City)	(State)	(Zip Code)
(Owner's Name - Please Print)	(Owner's Signature)		
(Street or P.O. Box)	(City)	(State)	(Zip Code)
(Owner's Name - Please Print)	(Owner's Signature)		
(Street or P.O. Box)	(City)	(State)	(Zip Code)

INSTRUCTIONS

1. This certification of waiver from payment of maintenance fees is made under the provisions of the Act of August 10, 1993 (107 Stat. 312 [1993]), and §1744 of Title 43 and §28-28k of Title 30 of the United States Code; and the regulations thereunder (43 CFR 3833 and 3850).
2. This waiver must be filed in advance of the assessment year for which a waiver is sought, but in no event be filed later than the August 31st preceding the assessment year for which the waiver is sought.
3. You must still record your affidavit of assessment work for claims listed and/or Notices of Intention to Hold for any sites listed with the BLM by each December 30th, and the local recording office under State law, as in the past.
4. This waiver must be filed in the BLM State Office where the mining claims are recorded.
5. If the claims and sites are located in more than one State, a separate waiver form must be filed in each State in which they are held. The total number of claims and sites listed on separate waiver forms cannot exceed ten.
6. All claim names and Bureau of Land Management (BLM) serial numbers must be listed for all mining claims and sites for which a waiver is sought.
7. All owners and their addresses must be listed.
8. This waiver form must be signed by all of the owners or their designated agent. If an agent is designated, a statement appointing the agent, must be submitted with this certification, if a designation of agent is not currently on file with the BLM State office where your claims and sites are recorded.
9. Mining claims and sites held by a husband and wife, either jointly or individually, or their children under the age of discretion, shall be counted towards the 10 claim limit. Mining claims and sites held in co-ownership, or by an association of locators, by a partnership, or by a corporation shall be counted towards the 10 claim limit for claimants that have an interest in these entities.
10. Failure to pay the maintenance fee or meet the requirements for waiver from payment of the maintenance fee by any August 31st deadline for the following assessment year shall cause the mining claims and sites to be declared null and void.

NOTICE

The Privacy Act of 1974 and the regulation in 43 CFR 2.48(d) provide that you be furnished the following information in connection with the information required by this certification of exemption from rental fees form.

AUTHORITY: 30 U.S.C. 28-28e; 43 U.S.C. 1201, 1740, and 1744; and the Act of August 10, 1993 (107 Stat. 312); 43 CFR 3833 and 3850.

PRINCIPLE PURPOSE: This information is to be used to verify that the owner(s) of a mining claim has complied with the Act of August 10, 1993 (107 Stat. 312), and is entitled to perform assessment work in lieu of paying the maintenance fee for the mining claims listed on this form.

ROUTINE USE: (1) Adjudication of the claimant(s) certification of waiver from paying the maintenance fee otherwise required by the Act of August 10, 1993 (107 Stat. 312). (2) Disclosure may be made to appropriate Federal agencies when location is made within the agency's geographic area of responsibility. (3) Information from the record and/or the record will be transferred to the appropriate Federal, State, or local agency, or a member of the public in response to a specific request for pertinent information. (4) Information may also be provided to the

Department of Justice or in a proceeding before a court or adjudicative body; or to Federal, State, local or foreign agencies when needed for enforcement of civil or criminal codes or applicable regulations concerning title rights upon the public land.

EFFECT OF NOT PROVIDING INFORMATION: Disclosure of this information is required by the Act of August 10, 1993 (107 Stat. 312) and 43 CFR 3833 for those owner(s) wishing to take the small miners waiver allowed under 43 CFR 3833 and 3850. Failure to supply the information required in this form to support the owner(s) certification of waiver from payment of the otherwise required maintenance fees will result in the waiver being disallowed and the mining claims declared null and void by the Bureau of Land Management (BLM).

The Paperwork Reduction Act of 1980 (44 U.S.C. 3501, et seq.) requires us to tell you that:

This information is being collected to allow the BLM to determine if you qualify for a waiver from the payment of \$100 per mining claim maintenance fee established by the Act of August 10, 1993 (107 Stat. 312) and the implementing regulations at 43 CFR 3833 and 3850. A response to this request is required in accordance with the statute (107 Stat. 312) to retain your benefit.

BURDEN HOURS STATEMENT

Public reporting burden for this form is estimated to average 5 minutes per response, including time to review instructions, gathering and maintaining data, and completing and reviewing the form. Direct comments regarding this burden estimate, or any other aspect of this form, to the Department of the Interior, Bureau of Land Management, Information Collection Clearance Officer (871), 1849 C Street, N.W., Washington, D.C. 20240; and the Office of Management and Budget, Paperwork Reduction Project (1004-0114), Washington, D.C. 20503.

FOR OFFICIAL USE ONLY

RECEIVED
 BUREAU OF
 LAND MANAGEMENT
 AUG 28 11 02 AM '90
 ARIZONA
 STATE OFFICE
 PHOENIX, ARIZONA

F. ANN RODRIGUEZ, ORDER
RECORDED BY: RBP
DEPUTY RECORDER
3591 ROOC



DOCKET 11193
PAGE: 539
NO. OF PAGES: 2
SEQUENCE: 19992390244
12/14/1999
AFFPL 12:10
ENVELOPE
AMOUNT PAID \$ 14.00

W
GAYLEN D BENNETT
1500 W TWIN BUTTES RD
SAHUARITA AZ 85629

City/State/Zip Code: Sahuarita, AZ 85629

82173

Space above this line for Recorder's use

AFFIDAVIT OF PERFORMANCE OF ANNUAL WORK (Mining Claim)

RECEIVED
BUREAU OF
LAND MANAGEMENT
DEC 20 8 58 AM '99
ARIZONA
STATE OFFICE
PHOENIX, ARIZONA

State of Arizona)
County of Pima) ss.

I, Gaylen D. Bennett and Barbara D. Bennett
Name
1500 W. Twin Buttes Rd.
Address
Sahuarita, AZ, 85629
City State Zip

being first duly sworn according to law, depose and say that I am a citizen of the United States, more than eighteen years of age, and that all of the facts set forth in this affidavit are true and correct according to the best of my knowledge, information and belief:

1. That I am personally acquainted with the mining claim named Bennett #4 (AMC 82174) situated in the Pima Mining District, Pima County, Arizona, the location of which is recorded in the office of the County Recorder of said County in Book 6131, Page(s) 1175, 1176. Notice of location is posted in Section 22, Township 17S, Range 13E, G & SR Base and Meridian;
2. That between the dates of September 1, 1998 and September 1, 1999 at least one hundred (\$ 100.00) dollars worth of work and improvements were done and performed upon this claim not including location work;
3. That the work and improvements were made by and at the expense of Gaylen D. and Barbara D. Bennett, owner(s) of the mine for the purpose of complying with the laws of the United States pertaining to assessments of annual work;
4. That the following individuals were employed to perform the work and improvements alleged herein: Gaylen D. Bennett;
5. The work and improvements performed were maintenance on equipment and improvements on roads to claim site and maintenance to claim site fencing

ENTERED INTO COMPUTER
11/3/2000

VERIFIED
02/20/00
FORM 01

Dated: 12-10-99

Gayle Bennett Barbara D. Bennett
Signature

SUBSCRIBED AND SWORN TO before me, a Notary Public, this 10th day of December,
19 99, by Gayle Bennett + Barbara D. Bennett.

My Commission Expires: _____
Gay E Owen
Notary Public

RECEIVED
BUREAU OF
LAND MANAGEMENT
ARIZONA
STATE OFFICE
PHOENIX, ARIZONA
DEC 28 8 59 AM '99

ENTERED INTO COMPUTER
L 11/3/2000

F. ANN RODRIGUEZ, RECORDER
RECORDED BY: RBP
DEPUTY RECORDER
3591 ROOC



DOCKET: 11193
PAGE: 537
NO. OF PAGES: 2
SEQUENCE: 19992390243
12/14/1999
AFFPL 12:10
ENVELOPE
AMOUNT PAID \$ 14.00

W
GAYLEN D BENNETT
1500 W TWIN BUTTES RD
SAHUARITA AZ 85629

City/State/Zip Code: Sahuarita, AZ 85629

Space above this line for Recorder's use

AFFIDAVIT OF PERFORMANCE OF ANNUAL WORK (Mining Claim)

RECEIVED
BUREAU OF
LAND MANAGEMENT
ARIZONA
STATE OFFICE
PHOENIX, ARIZONA
DEC 28 8 59 AM 1999

State of Arizona)
County of Pima) ss.

I, Gaylen D. and Barbara D. Bennett Name
1500 W. Twin Buttes Rd.
Sahuarita, AZ 85629
City State Zip

being first duly sworn according to law, depose and say that I am a citizen of the United States, more than eighteen years of age, and that all of the facts set forth in this affidavit are true and correct according to the best of my knowledge, information and belief:

1. That I am personally acquainted with the mining claim named Bennett #1 (AMC 82173)
Pima, situated in the Pima Mining
District, Pima County, Arizona, the location of which is recorded in
the office of the County Recorder of said County in Book 4335, Page(s) 325-326
Notice of location is posted in Section 22, Township 17S,
Range 13E, G & SR
Base and Meridian;

2. That between the dates of September 1, 1998 and September 1, 1999
at least one hundred (\$ 100.00)
dollars worth of work and improvements were done and performed upon this claim not including location work;

3. That the work and improvements were made by and at the expense of _____
Gaylen D. and Barbara D. Bennett, owner(s) of the mine for the
purpose of complying with the laws of the United States pertaining to assessments of annual work;

4. That the following individuals were employed to perform the work and improvements alleged herein: _____
Gaylen D. Bennett

5. The work and improvements performed were maintenance on equipment and improvements on
roads to claim site and maintenance of claim site fencing

ENTERED INTO COMPUTER

VERIFIED
01/29/00
Page 1

11/3/2000

**United States Department of the Interior
Bureau of Land Management
BUSINESS & SUPPORT SVCS DIV
222 N CENTRAL AVE
PHOENIX, AZ 85004 -2203
Phone: (602) 417-9200**

Receipt	
No.	50412

Transaction #: 56733					
Date of Transaction: 12/29/1999					
Commodity: LOCATABLE MINERALS Subject: MINING CLAIMS					
CUSTOMER:		GAYLEN D BENNETT 1500 W TWIN BUTTES SAHUARITA, AZ 85629			
LINE #	QTY	ACTION / PRODUCT	REMARKS	UNIT PRICE	TOTAL
1	2	PROOF OF LABOR/ASSESSMENT \$5 (1930)		\$5.00	\$10.00
TOTAL:					\$10.00

PAYMENT INFORMATION					
1	AMOUNT	\$10.00	POSTMARKED:	12/24/1999	
	TYPE	CHECK	RECEIVED:	12/28/1999	
	CHECK NO	421			
	NAME	BENNETT, GAYLEN D			

REMARKS

CASE SERIAL NUMBER INFORMATION		
TRNS #	LINE #	CASES
56733	1	AMC82173 , 82174

This receipt was generated by the automated BLM Collections and Billings System and is a paper representation of a portion of the official electronic record contained therein.


Mr. Gaylen D Bennett
1500 W Twin Buttes Rd
Sahuarita, AZ 85629-9717

CERTIFIED

Z 227 343 355

MAIL

U.S. POSTAGE
PAID
GREEN VALLEY, AZ
85614
DEC 24 '99
AMOUNT
\$2.98
00049650-02



9264 85004

RETURN RECEIPT
REQUESTED


DEC 28 8 58 AM '99

RECEIVED
BUREAU OF
LAND MANAGEMENT

U.S. Dept. of Interior
Bureau of Land Management
Az. State Office
222 N. Central Ave.
Phoenix, AZ 85004-2203

00049650-02

|||||



Fold at line over top of envelope to
the right of the return address

UNITED STATES
DEPARTMENT OF THE INTERIOR
BUREAU OF LAND MANAGEMENT

FORM APPROVED
OMB NO. 1004-0114
Expires: March 31, 1997

MAINTENANCE FEE PAYMENT WAIVER CERTIFICATION

This small miner waiver is filed to hold the claims/sites listed below for the assessment year beginning at noon on the first September 1 following the official filing of this form with BLM.

381

The undersigned owner(s) of the mining claims/sites listed below hereby certify under penalty of 18 U.S.C. 1001 and 43 U.S.C. 1212 that:

I/We control, or will control, ten or fewer mining claims/sites located and maintained on Federal land in the United States of America on the August 31 that is one day before the beginning of the assessment year indicated in line one above.

I/We have/will performed/performed assessment work upon the claims listed below for the current assessment year as of the August 31 indicated in line three above. This work meets the requirements of the General Mining Law of 1872, as amended; the Act of August 10, 1993; and the regulations at 43 CFR 3833 and 3850. Such work will be described on our affidavit of labor.

We own the surface.

82173

The mining claims and sites for which the above waiver from payment of the maintenance fees is made are:

CLAIM NAME	BLM RECORDATION SERIAL NUMBER
1. Bennett #1	AMC 82173
2. Bennett #4	AMC 82174
3.	
4.	
5.	
6.	
7.	
8.	
9.	
10.	

All owner(s) of the above mining claims and sites are filing for this waiver.

I/We understand and acknowledge that pursuant to 43 U.S.C. 1212 and 18 U.S.C. 1001, the filing of a false, fictitious, or fraudulent document with the Bureau of Land Management may result in a fine of up to \$10,000, a prison term not to exceed five years, or both.

<u>Gaylen D. Bennett</u> (Owner's Name - Please Print)	<u>Gaylen D. Bennett</u> (Owner's Signature)
<u>1500 W. Twin Buttes Rd.</u> (Street or P.O. Box)	<u>Sahuarita</u> <u>AZ</u> <u>85629</u> (City) (State) (Zip Code)
<u>Barbara D. Bennett</u> (Owner's Name - Please Print)	<u>Barbara D. Bennett</u> (Owner's Signature)
<u>1500 W. Twin Buttes Rd.</u> (Street or P.O. Box)	<u>Sahuarita</u> <u>AZ</u> <u>85629</u> (City) (State) (Zip Code)
_____ (Owner's Name - Please Print)	_____ (Owner's Signature)
_____ (Street or P.O. Box)	_____ (City) (State) (Zip Code)
_____ (Owner's Name - Please Print)	_____ (Owner's Signature)
_____ (Street or P.O. Box)	_____ (City) (State) (Zip Code)

ENTERED IN COMPUTER

8/27/99 mnt

dm 9/3/99

(Owner's Name - Please Print)	(Owner's Signature)		
(Street or P.O. Box)	(City)	(State)	(Zip Code)
(Owner's Name - Please Print)	(Owner's Signature)		
(Street or P.O. Box)	(City)	(State)	(Zip Code)
(Owner's Name - Please Print)	(Owner's Signature)		
(Street or P.O. Box)	(City)	(State)	(Zip Code)
(Owner's Name - Please Print)	(Owner's Signature)		
(Street or P.O. Box)	(City)	(State)	(Zip Code)

INSTRUCTIONS

- | | |
|---|---|
| <ol style="list-style-type: none"> 1. This certification of waiver from payment of maintenance fees is made under the provisions of the Act of August 10, 1993 (107 Stat. 312 [1993]), and §1744 of Title 43 and §28-28k of Title 30 of the United States Code; and the regulations thereunder (43 CFR 3833 and 3850). 2. This waiver must be filed in advance of the assessment year for which a waiver is sought, but in no event be filed later than the August 31st preceding the assessment year for which the waiver is sought. 3. You must still record your affidavit of assessment work for claims listed and/or Notices of Intention to Hold for any sites listed with the BLM by each December 30th, and the local recording office under State law, as in the past. 4. This waiver must be filed in the BLM State Office where the mining claims are recorded. 5. If the claims and sites are located in more than one State, a separate waiver form must be filed in each State in which they are held. The total number of claims and sites listed on separate waiver forms cannot exceed ten. 6. All claim names and Bureau of Land Management (BLM) serial numbers must be listed for all mining claims and sites for which a waiver is sought. | <ol style="list-style-type: none"> 7. All owners and their addresses must be listed. 8. This waiver form must be signed by all of the owners or their designated agent. If an agent is designated, a statement appointing the agent, must be submitted with this certification, if a designation of agent is not currently on file with the BLM State office where your claims and sites are recorded. 9. Mining claims and sites held by a husband and wife, either jointly or individually, or their children under the age of discretion, shall be counted towards the 10 claim limit. Mining claims and sites held in co-ownership, or by an association of locators, by a partnership, or by a corporation shall be counted towards the 10 claim limit for claimants that have an interest in these entities. 10. Failure to pay the maintenance fee or meet the requirements for waiver from payment of the maintenance fee by any August 31st deadline for the following assessment year shall cause the mining claims and sites to be declared null and void. |
|---|---|

NOTICE

The Privacy Act of 1974 and the regulation in 43 CFR 2.48(d) provide that you be furnished the following information in connection with the information required by this certification of exemption from rental fees form.

AUTHORITY: 30 U.S.C. 28-28e; 43 U.S.C. 1201, 1740, and 1744; and the Act of August 10, 1993 (107 Stat. 312); 43 CFR 3833 and 3850.

PRINCIPLE PURPOSE: This information is to be used to verify that the owner(s) of a mining claim has complied with the Act of August 10, 1993 (107 Stat. 312), and is entitled to perform assessment work in lieu of paying the maintenance fee for the mining claims listed on this form.

ROUTINE USE: (1) Adjudication of the claimant(s) certification of waiver from paying the maintenance fee otherwise required by the Act of August 10, 1993 (107 Stat. 312). (2) Disclosure may be made to appropriate Federal agencies when location is made within the agency's geographic area of responsibility. (3) Information from the record and/or the record will be transferred to the appropriate Federal, State, or local agency, or a member of the public in response to a specific request for pertinent information. (4) Information may also be provided to the

Department of Justice or in a proceeding before a court or adjudicative body; or to Federal, State, local or foreign agencies when needed for enforcement of civil or criminal codes or applicable regulations concerning title rights upon the public land.

EFFECT OF NOT PROVIDING INFORMATION: Disclosure of this information is required by the Act of August 10, 1993 (107 Stat. 312) and 43 CFR 3833 for those owner(s) wishing to take the small miners waiver allowed under 43 CFR 3833 and 3850. Failure to supply the information required in this form to support the owner(s) certification of waiver from payment of the otherwise required maintenance fees will result in the waiver being disallowed and the mining claims declared null and void by the Bureau of Land Management (BLM).

The Paperwork Reduction Act of 1980 (44 U.S.C. 3501, et seq.) requires us to tell you that:

This information is being collected to allow the BLM to determine if you qualify for a waiver from the payment of \$100 per mining claim maintenance fee established by the Act of August 10, 1993 (107 Stat. 312) and the implementing regulations at 43 CFR 3833 and 3850. A response to this request is required in accordance with the statute (107 Stat. 312) to retain your benefit.

BURDEN HOURS STATEMENT

Public reporting burden for this form is estimated to average 5 minutes per response, including time to review instructions, gathering and maintaining data, and completing and reviewing the form. Direct comments regarding this burden estimate, or any other aspect of this form, to the Department of the Interior, Bureau of Land Management, Information Collection Clearance Officer (871), 1849 C Street, N.W., Washington, D.C. 20240; and the Office of Management and Budget, Paperwork Reduction Project (1004-0114), Washington, D.C. 20503.

FOR OFFICIAL USE ONLY

ARIZONA
STATE OFFICE
PHOENIX, ARIZONA

Aug 26 10 49 AM '99

RECEIVED
BUREAU OF
LAND MANAGEMENT

F. ANN RODRIGUEZ, RECORDER
RECORDED BY: K G
DEPUTY RECORDER
0715 ROOF



DOCKET: 10929
PAGE: 1706
NO. OF PAGES: 2
SEQUENCE: 19982060704
11/24/98
AFFPL 16:21
ENVELOPE
AMOUNT PAID \$ 14.00

W
GAYLEN D BENNETT
1500 W TWIN BUTTES RD
SAHUARITA AZ 85629

City/State/Zip Code: Sahuarita, Az 85629

82173

Space above this line for Recorder's use

AFFIDAVIT OF PERFORMANCE OF ANNUAL WORK (Mining Claim)

RECEIVED
BUREAU OF
LAND MANAGEMENT
ARIZONA
STATE OFFICE
PHOENIX, ARIZONA
DEC 22 10 59 AM '98

State of Arizona)
County of Pima) ss.

I, Gaylen D. and Barbara D. Bennett Name
1500 W. Twin Buttes Rd.

Address

Sahuarita, AZ 85629
City State Zip

being first duly sworn according to law, depose and say that I am a citizen of the United States, more than eighteen years of age, and that all of the facts set forth in this affidavit are true and correct according to the best of my knowledge, information and belief:

1. That I am personally acquainted with the mining claim named Bennett #1 (AMC 82173), situated in the Pima Mining District, Pima County, Arizona, the location of which is recorded in the office of the County Recorder of said County in Book 4335, Page(s) 325,326. Notice of location is posted in Section 22, Township 17S, Range 13E, G & SR Base and Meridian;
2. That between the dates of September 1, 1997 and September 1, 1998 at least one hundred (\$ 100.00) dollars worth of work and improvements were done and performed upon this claim not including location work;
3. That the work and improvements were made by and at the expense of Gaylen D. and Barbara D. Bennett, owner(s) of the mine for the purpose of complying with the laws of the United States pertaining to assessments of annual work;
4. That the following individuals were employed to perform the work and improvements alleged herein:
Gaylen D. Bennett;
5. The work and improvements performed were maintenance on equipment and improvements on roads to claim site and maintenance of claim site fencing

VERIFIED
JAN 05 1999

ENTERED IN COMPUTER


SP 12/23/98

Dated: 11-6-98
11/6/98

Barbara D. Bennett
Signature
Barbara D. Bennett

SUBSCRIBED AND SWORN TO before me, a Notary Public, this 6~~th~~ day of November, 1998, by Gayle D. / Barbara D. Bennett

My Commission Expires



Eva E. Owen
Notary Public

10929 1707 2071 6500

F. ANN RODRIGUEZ RECORDER
RECORDED BY: K [initials]
DEPUTY RECORDER
0715 ROOF



DOCKET: 10929
PAGE: 1704
NO. OF PAGES: 2
SEQUENCE: 19982060703
11/24/98
AFFPL 16:21
ENVELOPE
AMOUNT PAID \$ 14.00

W
GAYLEN D BENNETT
1500 W TWIN BUTTES RD
SAHUARITA AZ 85629

City/State/Zip Code: Sahuarita, Az. 85629

Space above this line for Recorder's use

AFFIDAVIT OF PERFORMANCE OF ANNUAL WORK (Mining Claim)

RECEIVED
BUREAU OF
LAND MANAGEMENT
Dec 22 10 58 AM '98
ARIZONA
STATE OFFICE
PHOENIX, ARIZONA

State of Arizona)
County of Pima) ss.

I, Gaylen D. and Barbara D. Bennett Name

1500 W. Twin Buttes Rd. Address

Sahuarita, AZ , AZ State , 85629 Zip
City

being first duly sworn according to law, depose and say that I am a citizen of the United States, more than eighteen years of age, and that all of the facts set forth in this affidavit are true and correct according to the best of my knowledge, information and belief:

1. That I am personally acquainted with the mining claim named Bennett #4 (AMC 82174), situated in the Pima Mining District, Pima County, Arizona, the location of which is recorded in the office of the County Recorder of said County in Book 6131, Page(s) 1175, 1176. Notice of location is posted in Section 22, Township 17S, Range 13E, G & SR Base and Meridian;

2. That between the dates of September 1, 1997 and September 1, 1998 at least one hundred dollars worth of work and improvements were done and performed upon this claim not including location work;

3. That the work and improvements were made by and at the expense of Gaylen D. and Barbara D. Bennett, owner(s) of the mine for the purpose of complying with the laws of the United States pertaining to assessments of annual work;

4. That the following individuals were employed to perform the work and improvements alleged herein: Galen D. Bennett

5. The work and improvements performed were maintenance on equipment and improvements on roads to claim site and maintenance to claim site fencing

VERIFIED
JAN 05 1999

ENTERED IN COMPUTER

10929 1704

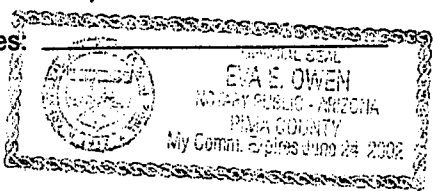
8/12/98

Dated: 11-6-98
11/6/98

Haylen D. Bennett
Signature
Barbara D. Bennett

SUBSCRIBED AND SWORN TO before me, a Notary Public, this 6th day of November,
19 98, by Haylen D / Barbara D Bennett

My Commission Expires:



Eva S. Owen
Notary Public

10929 1705

FORM 01
JUN 17 2001

UNITED STATES
DEPARTMENT OF THE INTERIOR
BUREAU OF LAND MANAGEMENT

RECEIPT AND ACCOUNTING ADVICE

NO. 2443863 07

CD/AZ

12/22/98

Subject: AFFIDAVITS OF ASSESSMENT WORK 92) 2 15 12 10.00

Applicant:

GAYLEN D BENNETT ET UX
1500 W TWIN BUTTES RD
SAHUARITA AZ 85629

CK 267

Remitter: 625-8629

Assignor:

LEASE MANAGEMENT DATA										
<input type="checkbox"/> NEW <input type="checkbox"/> UPDATE <input type="checkbox"/> PAYMENT										
ORIGINAL SERIAL NO.	ASG.	TYPE	ST.	CTY.	FUND SYMBOL				ACRES/UNITS	RATE
AMC 82173-82174										

AMOUNT	ANV. DATE	EXP. DATE	BILL CYC.	S/C	DISTRICT	NEXT BILL	MISC. DATA	U of M	ACTUAL UNITS

ASSIGNMENT SERIAL NO.	ASG.	TYPE	ST.	CTY.	FUND SYMBOL				ACRES/UNITS	RATE

AMOUNT	ANV. DATE	EXP. DATE	BILL CYC.	S/C	DISTRICT	NEXT BILL	MISC. DATA	U of M	ACTUAL UNITS

APPLY REMITTANCE			
ACTION	FUND SYMBOL	CTY.	AMOUNT
FILING FEE			
RENTAL			
UNEARNED			
REFUND			
TOTAL			
AMOUNT DUE			

Remarks:

BY: _____ DATE: _____

Lease in Escrow?
 KGS? Of Interest?
 Auto Escalates? Operating Rights?
 Auto Renew? Operator
 Bond Filed?

FOR MMS USE ONLY

BILLEE		FOREST REFUGE
NUMBER		
OCS SECTION		
CODE		

UNITED STATES
DEPARTMENT OF THE INTERIOR
BUREAU OF LAND MANAGEMENT

MAINTENANCE FEE PAYMENT WAIVER CERTIFICATION

This small miner waiver is filed to hold the claims/sites listed below for the assessment year beginning at noon on the first September 1 following the official filing of this form with BLM.

The undersigned owner(s) of the mining claims/sites listed below hereby certify under penalty of 18 U.S.C. 1001 and 43 U.S.C. 1212 that:

I/We control, or will control, ten or fewer mining claims/sites located and maintained on Federal land in the United States of America on the August 31 that is one day before the beginning of the assessment year indicated in line one above.

I/We have/will performed/perform assessment work upon the claims listed below for the current assessment year as of the August 31 indicated in line three above. This work meets the requirements of the General Mining Law of 1872, as amended; the Act of August 10, 1993; and the regulations at 43 CFR 3833 and 3850. Such work will be described on our affidavit of labor.

82173

*** We own surface. ***

The mining claims and sites for which the above waiver from payment of the maintenance fees is made are:

CLAIM NAME	BLM RECORDATION SERIAL NUMBER
1. Bennett # 1	Ame 82173
2. Bennett # 4	Ame 82174
3.	
4.	
5.	
6.	
7.	
8.	
9.	
10.	

All owner(s) of the above mining claims and sites are filing for this waiver.

I/We understand and acknowledge that pursuant to 43 U.S.C. 1212 and 18 U.S.C. 1001, the filing of a false, fictitious, or fraudulent document with the Bureau of Land Management may result in a fine of up to \$10,000, a prison term not to exceed five years, or both.

Gaylen D. Bennett
(Owner's Name - Please Print)
1500 W. Twin Buttes Rd.
(Street or P.O. Box)

Gaylen D. Bennett
(Owner's Signature)
Sahuarita, AZ 85629
(City) (State) (Zip Code)

Barbara D. Bennett
(Owner's Name - Please Print)
1500 W. Twin Buttes Rd.
(Street or P.O. Box)

Barbara D. Bennett
(Owner's Signature)
Sahuarita, AZ 85629
(City) (State) (Zip Code)

(Owner's Name - Please Print)

(Owner's Signature)

(Street or P.O. Box)

(City) (State) (Zip Code)

(Owner's Name - Please Print)

(Owner's Signature)

(Street or P.O. Box)

(City) (State) (Zip Code)

ENTERED IN COMPUTER

9/14/98

LOM 9/14/98

(Owner's Name - Please Print)	(Owner's Signature)		
(Street or P.O. Box)	(City)	(State)	(Zip Code)
(Owner's Name - Please Print)	(Owner's Signature)		
(Street or P.O. Box)	(City)	(State)	(Zip Code)
(Owner's Name - Please Print)	(Owner's Signature)		
(Street or P.O. Box)	(City)	(State)	(Zip Code)
(Owner's Name - Please Print)	(Owner's Signature)		
(Street or P.O. Box)	(City)	(State)	(Zip Code)

INSTRUCTIONS

- | | |
|---|--|
| <ol style="list-style-type: none"> 1. This certification of waiver from payment of maintenance fees is made under the provisions of the Act of August 10, 1993 (107 Stat. 312 [1993]), and §1744 of Title 43 and §28-28k of Title 30 of the United States Code; and the regulations thereunder (43 CFR 3833 and 3850). 2. This waiver must be filed in advance of the assessment year for which a waiver is sought, but in no event be filed later than the August 31st preceding the assessment year for which the waiver is sought. 3. You must still record your affidavit of assessment work for claims listed and/or Notices of Intention to Hold for any sites listed with the BLM by each December 30th, and the local recording office under State law, as in the past. 4. This waiver must be filed in the BLM State Office where the mining claims are recorded. 5. If the claims and sites are located in more than one State, a separate waiver form must be filed in each State in which they are held. The total number of claims and sites listed on separate waiver forms cannot exceed ten. 6. All claim names and Bureau of Land Management (BLM) serial numbers must be listed for all mining claims and sites for which a waiver is sought. | <ol style="list-style-type: none"> 7. All owners and their addresses must be listed. 8. This waiver form must be signed by all of the owners or their designated agent. If an agent is designated, a statement appointing the agent must be submitted with this certification, if a designation of agent is not currently on file with the BLM State office where your claims and sites are recorded. 9. Mining claims and sites held by a husband and wife, either jointly or individually, or their children under the age of discretion, shall be counted towards the 10 claim limit. Mining claims and sites held in co-ownership, or by an association of locators, by a partnership, or by a corporation shall be counted towards the 10 claim limit for claimants that have an interest in these entities. 10. Failure to pay the maintenance fee or meet the requirements for waiver from payment of the maintenance fee by any August 31st deadline for the following assessment year shall cause the mining claims and sites to be declared null and void. |
|---|--|

NOTICE

The Privacy Act of 1974 and the regulation in 43 CFR 2.48(d) provide that you be furnished the following information in connection with the information required by this certification of exemption from rental fees form.

AUTHORITY: 30 U.S.C. 28-28e; 43 U.S.C. 1201, 1740, and 1744; and the Act of August 10, 1993 (107 Stat. 312); 43 CFR 3833 and 3850.

PRINCIPLE PURPOSE: This information is to be used to verify that the owner(s) of a mining claim has complied with the Act of August 10, 1993 (107 Stat. 312), and is entitled to perform assessment work in lieu of paying the maintenance fee for the mining claims listed on this form.

ROUTINE USE: (1) Adjudication of the claimant(s) certification of waiver from paying the maintenance fee otherwise required by the Act of August 10, 1993 (107 Stat. 312). (2) Disclosure may be made to appropriate Federal agencies when location is made within the agency's geographic area of responsibility. (3) Information from the record and/or the record will be transferred to the appropriate Federal, State, or local agency, or a member of the public in response to a specific request for pertinent information. (4) Information may also be provided to the

Department of Justice or in a proceeding before a court or adjudicative body; or to Federal, State, local or foreign agencies when needed for enforcement of civil or criminal codes or applicable regulations concerning title rights upon the public land.

EFFECT OF NOT PROVIDING INFORMATION: Disclosure of this information is required by the Act of August 10, 1993 (107 Stat. 312) and 43 CFR 3833 for those owner(s) wishing to take the small miners waiver allowed under 43 CFR 3833 and 3850. Failure to supply the information required in this form to support the owner(s) certification of waiver from payment of the otherwise required maintenance fees will result in the waiver being disallowed and the mining claims declared null and void by the Bureau of Land Management (BLM).

The Paperwork Reduction Act of 1980 (44 U.S.C. 3501, et seq.) requires us to tell you that:

This information is being collected to allow the BLM to determine if you qualify for a waiver from the payment of \$100 per mining claim maintenance fee established by the Act of August 10, 1993 (107 Stat. 312) and the implementing regulations at 43 CFR 3833 and 3850. A response to this request is required in accordance with the statute (107 Stat. 312) to retain your benefit.

BURDEN HOURS STATEMENT

Public reporting burden for this form is estimated to average 5 minutes per response, including time to review instructions, gathering and maintaining data, and completing and reviewing the form. Direct comments regarding this burden estimate, or any other aspect of this form, to the Department of the Interior, Bureau of Land Management, Information Collection Clearance Officer (871), 1849 C Street, N.W., Washington, D.C. 20240; and the Office of Management and Budget, Paperwork Reduction Project (1004-0114), Washington, D.C. 20503.

FOR OFFICIAL USE ONLY

ARIZONA
STATE OFFICE
PHOENIX, ARIZONA

RECEIVED
BUREAU OF
LAND MANAGEMENT

SEP 3 10 06 AM '99

September 1, 1998

Mary Jo Yoas, Supervisor of Land and Mineral Operations
Department of the Interior
Bureau of Land Management
222 N. Central Ave.
Phoenix, AZ 85004-2203

Dear Ms. Yoas:

We are writing to you after speaking to Ms. Mary Hyde.

Yesterday, August 31, 1998, we received the enclosed envelope back in our mailbox. The postmark is dated August 27, 1998. Enclosed in the envelope is our maintenance fee payment waiver certification form for our mining claims.

We hold two mining claims, Bennett #1 (AMC 82173) and Bennett #4 (AMC 82174). We have held these claims since the 1970's. If you check our records, you will see that our claims are in good order and that we have always filed the necessary paperwork.

There is no address on the waiver form. I took the address off one of the green return request cards the post office gives us when we send our annual assessments to BLM. We have been sending mail to this post office box for years. If we were notified of the new address, we certainly did not send the exemption to the wrong address on purpose. We don't think the mining laws have been made to be punitive and that's what it appears if we are not allowed to continue in good faith as we have in the past.

We own the surface rights to our property and feel it is important to maintain the mineral rights. We have acted in good faith all of these years to preserve our property and our mining claims. We respectfully request that you accept this exemption form as of August 31, 1998 and let us go on with our mining claims as we have in the past.

Please let us know of your decision as soon as possible. If you decide to reject our request, please also let us know to whom we may appeal your decision.

Thank you for your attention to this matter.

Sincerely,

Gaylen D. Bennett
Barbara D. Bennett

Gaylen D. Bennett and Barbara D. Bennett
1500 W. Twin Buttes Rd.
Sahuarita, AZ 85629
(520) 625-5063 (Barbara's work)
(520) 625-8629 (Home)
(520) 648-2001 (Barbara's Fax)

ARIZONA
STATE OFFICE
PHOENIX, ARIZONA

SEP 3 10 06 AM '98

RECEIVED
BUREAU OF
LAND MANAGEMENT

UNITED STATES DEPARTMENT OF THE INTERIOR
BUREAU OF LAND MANAGEMENT
ARIZONA STATE OFFICE

IN REPLY REFER TO:
AMC 82173

Memorandum

To: Case File

From: *Mary Hyde*

Subject: Documentation of Telephone Conversation

Name of Person Contacted: *Barbara Bennett*

Telephone Number of Person Contacted: *(520) 625-5063*

Date of Contact: *9/1/98*

Summary: _____

Waiver sent to old address.

I told her to put her concerns
in writing along with copy of waiver & exc.
Mary

F. ANN RODRIGUEZ, ORDER
RECORDED BY: DSC
DEPUTY RECORDER
1212 ROOE



CHECK: 10688
PAGE: 456
NO. OF PAGES: 2
SEQUENCE: 97202135
12/09/97
AFFPL 11:05:00

W
GAYLEN D BENNETT
1500 W TWIN BUTTES RD
SAHUARITA AZ 85629

ENVELOPE
AMOUNT PAID \$ 14.00

City/State/Zip Code: _____

AMC 82173
SR

Space above this line for Recorder's use

AFFIDAVIT OF PERFORMANCE OF ANNUAL WORK
(Mining Claim)

RECEIVED
BUREAU OF
LAND MANAGEMENT
ARIZONA
STATE OFFICE
PHOENIX, ARIZONA
DEC 23 9 38 AM 1997

State of Arizona)
County of Pima) ss.

Gaylen D. and Barbara D. Bennett

Name Gaylen D. and Barbara D. Bennett
Address 1500 W. Twin Buttes Rd.
Sahuarita, Arizona 85629
City State Zip

being first duly sworn according to law, depose and say that I am a citizen of the United States, more than eighteen years of age, and that all of the facts set forth in this affidavit are true and correct according to the best of my knowledge, information and belief:

1. That I am personally acquainted with the mining claim named Bennett #1 (AMC 82173) situated in the Pima Mining District, Pima County, Arizona, the location of which is recorded in the office of the County Recorder of said County in Book 4335, Page(s) 325, 326. Notice of location is posted in Section 22, Township 17S, Range 13E, G & SR Base and Meridian;

2. That between the dates of September 1, 1996 and September 1, 1997 at least one hundred (\$ 100.00) dollars worth of work and improvements were done and performed upon this claim not including location work;

3. That the work and improvements were made by and at the expense of Gaylen D. and Barbara D. Bennett, owner(s) of the mine for the purpose of complying with the laws of the United States pertaining to assessments of annual work;

4. That the following individuals were employed to perform the work and improvements alleged herein: Gaylen D. Bennett

5. The work and improvements performed were maintenance on equipment and improvements on roads to claim site and maintenance of claim site fencing

ENTERED IN COMPUTER

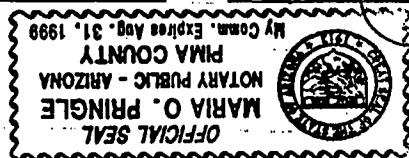
12/31/97
FORM 01
SR



Dated: 11/28/97 Gaylen D. Bennett; Barbara D. Bennett
Signature

SUBSCRIBED AND SWORN TO before me, a Notary Public, this 28 day of November,
19 97, by GAYLEN D. BENNETT AND BARBARA D. BENNETT

My Commission Expires: 8/31/99 Maria O. Pringle
Notary Public



RECEIVED
BUREAU OF
LAND MANAGEMENT
ARIZONA
STATE OFFICE
PHOENIX, ARIZONA
DEC 23 9 38 AM 1997

F. ANN RODRIGUEZ RECORDER
RECORDED BY: DSC
DEPUTY RECORDER
1212 ROOE



TICKET: 10688
PAGE: 459
NO. OF PAGES: 2
SEQUENCE: 97202137
12/09/97
AFFPL 11:05:00
ENVELOPE
AMOUNT PAID \$ 14.00

GAYLEN D BENNETT

1500 W TWIN BUTTES RD
SAHUARITA AZ 85629

City/State/Zip Code: Sahuarita, AZ 85629

Space above this line for Recorder's use

AFFIDAVIT OF PERFORMANCE OF ANNUAL WORK
(Mining Claim)

RECEIVED
BUREAU OF
LAND MANAGEMENT
ARIZONA
STATE OFFICE
PHOENIX, ARIZONA
DEC 23 9 39 AM 1997

State of Arizona)
County of Pima) ss.

I, Gaylen D. and Barbara D. Bennett

1500 W. Twin Buttes Rd. Name

Sahuarita Address AZ 85629
City State Zip

being first duly sworn according to law, depose and say that I am a citizen of the United States, more than eighteen years of age, and that all of the facts set forth in this affidavit are true and correct according to the best of my knowledge, information and belief:

1. That I am personally acquainted with the mining claim named Bennett #4 (AMC 82174) situated in the Pima Mining District, Pima County, Arizona, the location of which is recorded in the office of the County Recorder of said County in Book 6131, Page(s) 1175, 1176. Notice of location is posted in Section 22, Township 17S, Range 13E, G & SR Base and Meridian;

2. That between the dates of September 1, 1996 and September 1, 1997 at least one hundred (\$ 100.00) dollars worth of work and improvements were done and performed upon this claim not including location work;

3. That the work and improvements were made by and at the expense of Gaylen D. and Barbara D. Bennett, owner(s) of the mine for the purpose of complying with the laws of the United States pertaining to assessments of annual work;

4. That the following individuals were employed to perform the work and improvements alleged herein: Gaylen D. Bennett

5. The work and improvements performed were maintenance on equipment and improvements on roads to claim site and maintenance to claim site fencing

ENTERED IN COMPUTER


12/31/97

1

Dated: 11/28/97 Gaylen P. Bennett ; Barbara D. Bennett
Signature

SUBSCRIBED AND SWORN TO before me, a Notary Public, this 28 day of November,
19 97, by Gaylen D. Bennett and Barbara D. Bennett

My Commission Expires: 8/31/99 Maria O. Pringle
Notary Public



RECEIVED
BUREAU OF
LAND MANAGEMENT
DEC 23 9 39 AM 1997
ARIZONA
STATE OFFICE
PHOENIX, ARIZONA



Mr. Gaylen D Bennett
 1500 W Twin Buttes Rd
 Sahuarita, AZ 85629-9717



Fold at line over top of envelope to
 the right of the return address

CERTIFIED


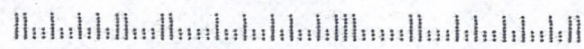
Z 357 142 452

MAIL

United States Department of the Interior
 Bureau of Land Management
 Arizona State Office
 222 North Central Avenue
 Phoenix, AZ 85004-2203

RECEIVED
 BUREAU OF
 LAND MANAGEMENT
 DEC 23 9 39 AM '97
 ARIZONA
 STATE OFFICE
 PHOENIX, AZ

22 09 04 - 2203 03



UNITED STATES
DEPARTMENT OF THE INTERIOR
BUREAU OF LAND MANAGEMENT

RECEIPT AND ACCOUNTING ADVICE

NO. **2388484** 04

TC/AZ

12/23/97

Subject: AFFIDAVITS OF ASSESSMENT WORK - 2

2 9 12

10.00

Applicant:

GAYLEN D BENNETT
1500 W TWIN BUTTES RD
SAHUARITA AZ 85629

CK 8550

Remitter: 625-8629

Assignor:

LEASE MANAGEMENT DATA									
ORIGINAL SERIAL NO.	ASG.	TYPE	ST.	CTY.	FUND SYMBOL			ACRES/UNITS	RATE
AMC 82173-82174									

AMOUNT	ANV. DATE	EXP. DATE	BILL CYC.	S/C	DISTRICT	NEXT BILL	MISC. DATA	U of M	ACTUAL UNITS

ASSIGNMENT SERIAL NO.	ASG.	TYPE	ST.	CTY.	FUND SYMBOL			ACRES/UNITS	RATE

AMOUNT	ANV. DATE	EXP. DATE	BILL CYC.	S/C	DISTRICT	NEXT BILL	MISC. DATA	U of M	ACTUAL UNITS

APPLY REMITTANCE

ACTION	FUND SYMBOL	CTY.	AMOUNT
FILING FEE			
RENTAL			
UNEARNED			
REFUND			
TOTAL			
AMOUNT DUE			

Remarks:

BY:

DATE:

Lease in Escrow?

KGS?

Auto Escalates?

Auto Renew?

Of Interest?

Operating Rights?

Operator

Bond Filed?

FOR MMS USE ONLY

BILLEE NUMBER	OCS SECTION CODE	FOREST REFUGE

UNITED STATES
DEPARTMENT OF THE INTERIOR
BUREAU OF LAND MANAGEMENT

RECEIPT AND ACCOUNTING ADVICE

NO. 2388484 04

TC/AZ 12/23/97

Subject: AFFIDAVITS OF ASSESSMENT WORK - 2 2 9 12 10.00

Applicant:
GAYLEN D BENNETT
1500 W TWIN BUTTES RD
SAHUARITA AZ 85629

CK 8550
Remitter: 625-8629

Assignor:

LEASE MANAGEMENT DATA									
<input type="checkbox"/> NEW <input type="checkbox"/> UPDATE <input type="checkbox"/> PAYMENT									
ORIGINAL SERIAL NO.	ASG.	TYPE	ST.	CTY.	FUND SYMBOL			ACRES/UNITS	RATE
AMC 82173-82174									

AMOUNT	ANV. DATE	EXP. DATE	BILL CYC.	S/C	DISTRICT	NEXT BILL	MISC. DATA	U of M	ACTUAL UNITS

ASSIGNMENT SERIAL NO.	ASG.	TYPE	ST.	CTY.	FUND SYMBOL			ACRES/UNITS	RATE

AMOUNT	ANV. DATE	EXP. DATE	BILL CYC.	S/C	DISTRICT	NEXT BILL	MISC. DATA	U of M	ACTUAL UNITS

APPLY REMITTANCE			
ACTION	FUND SYMBOL	CTY.	AMOUNT
FILING FEE			
RENTAL			
UNEARNED			
REFUND			
TOTAL			
AMOUNT DUE			

Remarks:

BY: _____ DATE: _____

Lease in Escrow?
 KGS? Of Interest?
 Auto Escalates? Operating Rights?
 Auto Renew? Operator
 Bond Filed?

FOR MMS USE ONLY		
BILLEE	NUMBER	FOREST REFUGE
OCS SECTION		
CODE		

UNITED STATES
DEPARTMENT OF THE INTERIOR
BUREAU OF LAND MANAGEMENT

FORM APPROVED
OMB NO. 1004-0114
Expires: March 31, 1997

149

MAINTENANCE FEE PAYMENT WAIVER CERTIFICATION

This small miner waiver is filed to hold the claims/sites listed below for the assessment year beginning at noon on the first September 1 following the official filing of this form with BLM.

The undersigned owner(s) of the mining claims/sites listed below hereby certify under penalty of 18 U.S.C. 1001 and 43 U.S.C. 1212 that:

I/We control, or will control, ten or fewer mining claims/sites located and maintained on Federal land in the United States of America on the August 31 that is one day before the beginning of the assessment year indicated in line one above.

I/We have/will performed/performed assessment work upon the claims listed below for the current assessment year as of the August 31 indicated in line three above. This work meets the requirements of the General Mining Law of 1872, as amended; the Act of August 10, 1993; and the regulations at 42 CFR 3833 and 3850. Such work will be described on our affidavit of labor.

We own the surface rights.

82173

The mining claims and sites for which the above waiver from payment of the maintenance fees is made are:

CLAIM NAME	BLM RECORDATION SERIAL NUMBER
1. Bennett #1	AMC 82173
2. Bennett #4	AMC 82174
3.	
4.	
5.	
6.	
7.	
8.	
9.	
10.	

All owner(s) of the above mining claims and sites are filing for this waiver.

I/We understand and acknowledge that pursuant to 43 U.S.C. 1212 and 18 U.S.C. 1001, the filing of a false, fictitious, or fraudulent document with the Bureau of Land Management may result in a fine of up to \$10,000, a prison term not to exceed five years, or both.

Gaylen D. Bennett

(Owner's Name - Please Print)

1500 W. Twin Buttes Rd.

(Street or P.O. Box)

Gaylen D. Bennett
(Owner's Signature)

Sahuarita

(City)

AZ

(State)

85629

(Zip Code)

Barbara D. Bennett

(Owner's Name - Please Print)

1500 W. Twin Buttes Rd.

(Street or P.O. Box)

Barbara D. Bennett
(Owner's Signature)

Sahuarita

(City)

AZ

(State)

85629

(Zip Code)

(Owner's Name - Please Print)

(Street or P.O. Box)

(Owner's Signature)

(City)

(State)

(Zip Code)

(Owner's Name - Please Print)

(Street or P.O. Box)

(Owner's Signature)

(City)

(State)

(Zip Code)

(Continued on reverse)

ENTERED IN COMPUTER

8/13/97 *MLL* *OV*

(Owner's Name - Please Print)

(Owner's Signature)

(Street or P.O. Box)

(City)

(State)

(Zip Code)

(Owner's Name - Please Print)

(Owner's Signature)

(Street or P.O. Box)

(City)

(State)

(Zip Code)

(Owner's Name - Please Print)

(Owner's Signature)

(Street or P.O. Box)

(City)

(State)

(Zip Code)

(Owner's Name - Please Print)

(Owner's Signature)

(Street or P.O. Box)

(City)

(State)

(Zip Code)

INSTRUCTIONS

- 1. This certification of waiver from payment of maintenance fees is made under the provisions of the Act of August 10, 1993 (107 Stat. 312 [1993]), and §1744 of Title 43 and §28-28k of Title 30 of the United States Code; and the regulations thereunder (43 CFR 3833 and 3850).
- 2. This waiver must be filed in advance of the assessment year for which a waiver is sought, but in no event be filed later than the August 31st preceding the assessment year for which the waiver is sought.
- 3. You must still record your affidavit of assessment work for claims listed and/or Notices of Intention to Hold for any sites listed with the BLM by each December 30th, and the local recording office under State law, as in the past.
- 4. This waiver must be filed in the BLM State Office where the mining claims are recorded.
- 5. If the claims and sites are located in more than one State, a separate waiver form must be filed in each State in which they are held. The total number of claims and sites listed on separate waiver forms cannot exceed ten.
- 6. All claim names and Bureau of Land Management (BLM) serial numbers must be listed for all mining claims and sites for which a waiver is sought.

- 7. All owners and their addresses must be listed.
- 8. This waiver form must be signed by all of the owners or their designated agent. If an agent is designated, a statement appointing the agent, must be submitted with this certification, if a designation of agent is not currently on file with the BLM State office where your claims and sites are recorded.
- 9. Mining claims and sites held by a husband and wife, either jointly or individually, or their children under the age of discretion, shall be counted towards the 10 claim limit. Mining claims and sites held in co-ownership, or by an association of locators, by a partnership, or by a corporation shall be counted towards the 10 claim limit for claimants that have an interest in these entities.
- 10. Failure to pay the maintenance fee or meet the requirements for waiver from payment of the maintenance fee by any August 31st deadline for the following assessment year shall cause the mining claims and sites to be declared null and void.

NOTICE

The Privacy Act of 1974 and the regulation in 43 CFR 2.48(d) provide that you be furnished the following information in connection with the information required by this certification of exemption from rental fees form.

AUTHORITY: 30 U.S.C. 28-28e; 43 U.S.C. 1201, 1740, and 1744; and the Act of August 10, 1993 (107 Stat. 312); 43 CFR 3833 and 3850.

PRINCIPLE PURPOSE: This information is to be used to verify that the owner(s) of a mining claim has complied with the Act of August 10, 1993 (107 Stat. 312), and is entitled to perform assessment work in lieu of paying the maintenance fee for the mining claims listed on this form.

ROUTINE USE: (1) Adjudication of the claimant(s) certification of waiver from paying the maintenance fee otherwise required by the Act of August 10, 1993 (107 Stat. 312). (2) Disclosure may be made to appropriate Federal agencies when location is made within the agency's geographic area of responsibility. (3) Information from the record and/or the record will be transferred to the appropriate Federal, State, or local agency, or a member of the public in response to a specific request for pertinent information. (4) Information may also be provided to the

Department of Justice or in a proceeding before a court or adjudicative body; or to Federal, State, local or foreign agencies when needed for enforcement of civil or criminal codes or applicable regulations concerning title rights upon the public land.

EFFECT OF NOT PROVIDING INFORMATION: Disclosure of this information is required by the Act of August 10, 1993 (107 Stat. 312) and 43 CFR 3833 for those owner(s) wishing to take the small miners waiver allowed under 43 CFR 3833 and 3850. Failure to supply the information required in this form to support the owner(s) certification of waiver from payment of the otherwise required maintenance fees will result in the waiver being disallowed and the mining claims declared null and void by the Bureau of Land Management (BLM).

The Paperwork Reduction Act of 1980 (44 U.S.C. 3501, et seq.) requires us to tell you that:

This information is being collected to allow the BLM to determine if you qualify for a waiver from the payment of \$100 per mining claim maintenance fee established by the Act of August 10, 1993 (107 Stat. 312) and the implementing regulations at 43 CFR 3833 and 3850. A response to this request is required in accordance with the statute (107 Stat. 312) to retain your benefit.

BURDEN HOURS STATEMENT

Public reporting burden for this form is estimated to average 5 minutes per response, including time to review instructions, gathering and maintaining data, and completing and reviewing the form. Direct comments regarding this burden estimate, or any other aspect of this form, to the Department of the Interior, Bureau of Land Management, Information Collection Clearance Officer (371), 1849 C Street, N.W., Washington, D.C. 20240; and the Office of Management and Budget, Paperwork Reduction Project (1004-0114), Washington, D.C. 20503.

FOR OFFICIAL USE ONLY

RECEIVED
BUREAU OF
LAND MANAGEMENT
Aug 8 9 50 AM '97
ARIZONA
STATE OFFICE
PHOENIX, ARIZONA

82173

F. ANN RODRIGUEZ, RECORDER
RECORDED BY: RBJ
DEPUTY RECORDER
2234 R001



DOCKET: 10434
PAGE: 400
NO. OF PAGES: 2
SEQUENCE: 96203038
12/04/96
13:23:00
AFFPL

W
GAYLEN D BENNETT

1500 W TWIN BUTTES RD
SAHUARITA AZ 85629

ENVELOPE
AMOUNT PAID \$ 14.00

City/State/Zip Code: Sahuarita, AZ. 85629

Space above this line for Recorder's use

AFFIDAVIT OF PERFORMANCE OF ANNUAL WORK (Mining Claim)

RECEIVED
BUREAU OF
LAND MANAGEMENT
DEC 30 10 23 AM '96
ARIZONA
STATE OFFICE
PHOENIX, ARIZONA

State of Arizona
County of Pima
I, Gaylen D. and Barbara D. Bennett

1500 W. Twin Buttes Rd.
Name
Sahuarita AZ 85629
City State Zip

being first duly sworn according to law, depose and say that I am a citizen of the United States, more than eighteen years of age, and that all of the facts set forth in this affidavit are true and correct according to the best of my knowledge, information and belief:

- That I am personally acquainted with the mining claim named Bennett #1 (AMC 82173) situated in the Pima Mining District, Pima County, Arizona, the location of which is recorded in the office of the County Recorder of said County in Book 4335, Page(s) 325, 326. Notice of location is posted in Section 22, Township 17S, Range 13E, G & SR Base and Meridian;
- That between the dates of September 1, 1995 and September 1, 1996 at least one hundred (\$ 100.00) dollars worth of work and improvements were done and performed upon this claim not including location work;
- That the work and improvements were made by and at the expense of Gaylen D. and Barbara D. Bennett, owner(s) of the mine for the purpose of complying with the laws of the United States pertaining to assessments of annual work;
- That the following individuals were employed to perform the work and improvements alleged herein: Gaylen D. Bennett;
- The work and improvements performed were maintenance on equipment and improvements on roads to claim site and maintenance of claim site fencing

JAN 02 1997
ENTERED IN COMPUTER
ERS

10434004008101


RES

Dated: November 8, 1996 Gayle S. Bennett ; Barbara D. Bennett
Signature

SUBSCRIBED AND SWORN TO before me, a Notary Public, this 8 day of Nov
1996, by _____

My Commission Expires: My Commission Expires April 30, 1998

Notary Public



F. ANN RODRIGUEZ, RECORDER
RECORDED BY: RBJ
DEPUTY RECORDER
2234 R001



DOCKET: 10434
PAGE: 402
NO. OF PAGES: 2
SEQUENCE: 96203039
12/04/96
AFFPL 13:23:00

W
GAYLEN D BENNETT

1500 W TWIN BUTTES RD
SAHUARITA AZ 85629

ENVELOPE
AMOUNT PAID \$ 14.00

City/State/Zip Code: Sahuarita, AZ. 85629

Space above this line for Recorder's use

AFFIDAVIT OF PERFORMANCE OF ANNUAL WORK (Mining Claim)

State of Arizona
County of Pima

RECEIVED
BUREAU OF
LAND MANAGEMENT
DEC 30 10 22 AM '98
ARIZONA
STATE OFFICE
PHOENIX, ARIZONA

I, Gaylen D. and Barbara D. Bennett

Name

1500 W. Twin Buttes Rd.

Address

Sahuarita

AZ

85629

City

State

Zip


being first duly sworn according to law, depose and say that I am a citizen of the United States, more than eighteen years of age, and that all of the facts set forth in this affidavit are true and correct according to the best of my knowledge, information and belief:

- That I am personally acquainted with the mining claim named Bennett #4 (AMC 82174) situated in the Pima Mining District, Pima County, Arizona, the location of which is recorded in the office of the County Recorder of said County in Book 6131, Page(s) 1175, 1176. Notice of location is posted in Section 22, Township 17S, Range 13E, G & SR Base and Meridian;
- That between the dates of September 1, 1995 and September 1, 1996 at least one hundred (\$ 100.00) dollars worth of work and improvements were done and performed upon this claim not including location work;
- That the work and improvements were made by and at the expense of Gaylen D. and Barbara D. Bennett, owner(s) of the mine for the purpose of complying with the laws of the United States pertaining to assessments of annual work;
- That the following individuals were employed to perform the work and improvements alleged herein: Gaylen D. Bennett
- The work and improvements performed were maintenance on equipment and improvements on roads to claim site and maintenance of claim site fencing

Dated: November 8, 1996 Hayley D. Bennett; Barbara D Bennett
Signature

SUBSCRIBED AND SWORN TO before me, a Notary Public, this 8 day of Nov, 1996, by _____

My Commission Expires: My Commission Expires April 30, 1998 _____
Notary Public



UNITED STATES
DEPARTMENT OF THE INTERIOR
BUREAU OF LAND MANAGEMENT

RECEIPT AND ACCOUNTING ADVICE

NO. 2296375
12/30/96

SM/AZ

014

Subject: AFFIDAVITS OF ASSESSMENT WORK (2) 2 19 12 10.00

Applicant: GAYLEN D. BENNETT
1500 W. TWIN BUTTES RD.
SAHUARITA, AZ 85629

SAME - CK #8361
520-625-8629

Remitter:

Assignor:

LEASE MANAGEMENT DATA		<input type="checkbox"/> NEW	<input type="checkbox"/> UPDATE	<input type="checkbox"/> PAYMENT	ORIGINAL SERIAL NO.	ASG.	TYPE	ST.	CTY.	FUND SYMBOL	ACRES/UNITS	RATE
AMC 82173-82174												

AMOUNT	ANV. DATE	EXP. DATE	BILL CYC.	S/C	DISTRICT	NEXT BILL	MISC. DATA	U of M	ACTUAL UNITS

ASSIGNMENT SERIAL NO.	ASG.	TYPE	ST.	CTY.	FUND SYMBOL	ACRES/UNITS	RATE

AMOUNT	ANV. DATE	EXP. DATE	BILL CYC.	S/C	DISTRICT	NEXT BILL	MISC. DATA	U of M	ACTUAL UNITS

APPLY REMITTANCE			
ACTION	FUND SYMBOL	CTY.	AMOUNT
FILING FEE			
RENTAL			
UNEARNED			
REFUND			
TOTAL			
AMOUNT DUE			

Remarks:

BY: _____ DATE: _____

Lease in Escrow?
 KGS?
 Auto Escalates?
 Auto Renew?

Of Interest?
 Operating Rights?
 Operator
 Bond Filed?

FOR MMS USE ONLY

BILLEE	FOREST REFUGE
NUMBER	
OCS SECTION	
CODE	

UNITED STATES
DEPARTMENT OF THE INTERIOR
BUREAU OF LAND MANAGEMENT

82173

FORM APPROVED
OMB NO. 1004-0114
Expires: March 31, 1997

168

MAINTENANCE FEE PAYMENT WAIVER CERTIFICATION

This small miner waiver is filed to hold the claims/sites listed below for the assessment year beginning at noon on the first September 1 following the official filing of this form with BLM.

The undersigned owner(s) of the mining claims/sites listed below hereby certify under penalty of 18 U.S.C. 1001 and 43 U.S.C. 1212 that:

I/We control, or will control, ten or fewer mining claims/sites located and maintained on Federal land in the United States of America on the August 31 that is one day before the beginning of the assessment year indicated in line one above.

I/We have/will performed/perform assessment work upon the claims listed below for the current assessment year as of the August 31 indicated in line three above. This work meets the requirements of the General Mining Law of 1872, as amended; the Act of August 10, 1993; and the regulations at 43 CFR 3833 and 3850. Such work will be described on our affidavit of labor.

The mining claims and sites for which the above waiver from payment of the maintenance fees is made are:

CLAIM NAME	BLM RECORDATION SERIAL NUMBER
1. Bennett #1	AMC 82173
2. Bennett #4	AMC 82174
3.	
4.	
5.	
6.	
7.	
8.	
9.	
10.	

RECEIVED
 BUREAU OF
 LAND MANAGEMENT
 AUG 8 10 19 AM '96
 ARIZONA
 STATE OFFICE
 PHOENIX, ARIZONA

All owner(s) of the above mining claims and sites are filing for this waiver.

I/We understand and acknowledge that pursuant to 43 U.S.C. 1212 and 18 U.S.C. 1001, the filing of a false, fictitious, or fraudulent document with the Bureau of Land Management may result in a fine of up to \$10,000, a prison term not to exceed five years, or both.

Gaylen D. Bennett

Gaylen D Bennett
(Owner's Signature)

(Owner's Name - Please Print)

1500 W. Twin Buttes Rd.

Sahuarita

AZ

85629

(Street or P.O. Box)

(City)

(State)

(Zip Code)

Barbara D. Bennett

Barbara D Bennett
(Owner's Signature)

(Owner's Name - Please Print)

1500 W. Twin Buttes Rd.

Sahuarita

AZ

85629

(Street or P.O. Box)

(City)

(State)

(Zip Code)

(Owner's Name - Please Print)

(Owner's Signature)

(Street or P.O. Box)

(City)

(State)

(Zip Code)

(Owner's Name - Please Print)

(Owner's Signature)

(Street or P.O. Box)

(City)

(State)

(Zip Code)

ENTERED IN COMPUTER

8/9/96

JP

(Owner's Name - Please Print)	(Owner's Signature)		
(Street or P.O. Box)	(City)	(State)	(Zip Code)
(Owner's Name - Please Print)	(Owner's Signature)		
(Street or P.O. Box)	(City)	(State)	(Zip Code)
(Owner's Name - Please Print)	(Owner's Signature)		
(Street or P.O. Box)	(City)	(State)	(Zip Code)
(Owner's Name - Please Print)	(Owner's Signature)		
(Street or P.O. Box)	(City)	(State)	(Zip Code)

INSTRUCTIONS

- | | |
|---|---|
| <ol style="list-style-type: none"> 1. This certification of waiver from payment of maintenance fees is made under the provisions of the Act of August 10, 1993 (107 Stat. 312 [1993]), and §1744 of Title 43 and §28-28k of Title 30 of the United States Code; and the regulations thereunder (43 CFR 3833 and 3850). 2. This waiver must be filed in advance of the assessment year for which a waiver is sought, but in no event be filed later than the August 31st preceding the assessment year for which the waiver is sought. 3. You must still record your affidavit of assessment work for claims listed and/or Notices of Intention to Hold for any sites listed with the BLM by each December 30th, and the local recording office under State law, as in the past. 4. This waiver must be filed in the BLM State Office where the mining claims are recorded. 5. If the claims and sites are located in more than one State, a separate waiver form must be filed in each State in which they are held. The total number of claims and sites listed on separate waiver forms cannot exceed ten. 6. All claim names and Bureau of Land Management (BLM) serial numbers must be listed for all mining claims and sites for which a waiver is sought. | <ol style="list-style-type: none"> 7. All owners and their addresses must be listed. 8. This waiver form must be signed by all of the owners or their designated agent. If an agent is designated, a statement appointing the agent, must be submitted with this certification, if a designation of agent is not currently on file with the BLM State office where your claims and sites are recorded. 9. Mining claims and sites held by a husband and wife, either jointly or individually, or their children under the age of discretion, shall be counted towards the 10 claim limit. Mining claims and sites held in co-ownership, or by an association of locators, by a partnership, or by a corporation shall be counted towards the 10 claim limit for claimants that have an interest in these entities. 10. Failure to pay the maintenance fee or meet the requirements for waiver from payment of the maintenance fee by any August 31st deadline for the following assessment year shall cause the mining claims and sites to be declared null and void. |
|---|---|

NOTICE

The Privacy Act of 1974 and the regulation in 43 CFR 2.48(d) provide that you be furnished the following information in connection with the information required by this certification of exemption from rental fees form.

AUTHORITY: 30 U.S.C. 28-28e; 43 U.S.C. 1201, 1740, and 1744; and the Act of August 10, 1993 (107 Stat. 312); 43 CFR 3833 and 3850.

PRINCIPLE PURPOSE: This information is to be used to verify that the owner(s) of a mining claim has complied with the Act of August 10, 1993 (107 Stat. 312), and is entitled to perform assessment work in lieu of paying the maintenance fee for the mining claims listed on this form.

ROUTINE USE: (1) Adjudication of the claimant(s) certification of waiver from paying the maintenance fee otherwise required by the Act of August 10, 1993 (107 Stat. 312). (2) Disclosure may be made to appropriate Federal agencies when location is made within the agency's geographic area of responsibility. (3) Information from the record and/or the record will be transferred to the appropriate Federal, State, or local agency, or a member of the public in response to a specific request for pertinent information. (4) Information may also be provided to the

Department of Justice or in a proceeding before a court or adjudicative body; or to Federal, State, local or foreign agencies when needed for enforcement of civil or criminal codes or applicable regulations concerning title rights upon the public land.

EFFECT OF NOT PROVIDING INFORMATION: Disclosure of this information is required by the Act of August 10, 1993 (107 Stat. 312) and 43 CFR 3833 for those owner(s) wishing to take the small miners waiver allowed under 43 CFR 3833 and 3850. Failure to supply the information required in this form to support the owner(s) certification of waiver from payment of the otherwise required maintenance fees will result in the waiver being disallowed and the mining claims declared null and void by the Bureau of Land Management (BLM).

The Paperwork Reduction Act of 1980 (44 U.S.C. 3501, et seq.) requires us to tell you that:

This information is being collected to allow the BLM to determine if you qualify for a waiver from the payment of \$100 per mining claim maintenance fee established by the Act of August 10, 1993 (107 Stat. 312) and the implementing regulations at 43 CFR 3833 and 3850. A response to this request is required in accordance with the statute (107 Stat. 312) to retain your benefit.

BURDEN HOURS STATEMENT

Public reporting burden for this form is estimated to average 5 minutes per response, including time to review instructions, gathering and maintaining data, and completing and reviewing the form. Direct comments regarding this burden estimate, or any other aspect of this form, to the Department of the Interior, Bureau of Land Management, Information Collection Clearance Officer (871), 1849 C Street, N.W., Washington, D.C. 20240; and the Office of Management and Budget, Paperwork Reduction Project (1004-0114), Washington, D.C. 20503.

FOR OFFICIAL USE ONLY

F. ANN RODRIGUEZ, RECORDER
RECORDED BY: GMS
DEPUTY RECORDER
1970 ROOA
W
GAYLEN D BENNETT
1500 W TWIN BUTTES RD
SAHUARITA AZ 85629



DO T: 10182
PAGE: 1316
NO. OF PAGES: 2
SEQUENCE: 95184784
12/04/95
AFFPL 16:04:00
ENVELOPE
AMOUNT PAID \$ 14.00

When recorded, mail to: Gaylen D. Bennett, 1500 W. Twin Buttes Rd., Sahuarita, Az. 85629

AFFIDAVIT OF PERFORMANCE OF ANNUAL WORK
(Mining Claim)

82173 ES.
RECEIVED
BUREAU OF
LAND MANAGEMENT
JAN 8 10 07 AM '98
ARIZONA
STATE OFFICE
PHOENIX, ARIZONA

*Amely
Post marked*

State of Arizona)
County of Pima) ss.
I, Gaylen D. and Barbara D. Bennett
Name

1500 W. Twin Buttes Rd.
Address

Sahuarita, Arizona 85629
City State Zip

being first duly sworn according to law, depose and say that I am a citizen of the United States, more than eighteen years of age, and that all of the facts set forth in this affidavit are true and correct according to the best of my knowledge, information and belief:

1. That I am personally acquainted with the mining claim named Bennett #4 (AMC 82174) situated in the Pima Mining District, Pima County, Arizona, the location of which is recorded in the office of the County Recorder of said County in Book 6131, Page(s) 1175, 1176. Notice of location is posted in Section 22, Township 17S, Range 13E, G & SR _____ Base and Meridian;
2. That between the dates of September 1, 1994 and September 1, 1995 at least one hundred (\$ 100.00) dollars worth of work and improvements were done and performed upon this claim not including location work;
3. That the work and improvements were made by and at the expense of Gaylen D. Bennett and Barbara D. Bennett, owner(s) of the mine for the purpose of complying with the laws of the United States pertaining to assessments of annual work;
4. That the following individuals were employed to perform the work and improvements alleged herein: Gaylen D. Bennett;
5. The work and improvements performed were maintenance on equipment and improvements on roads to claim site and claim site improvements and fencing of claim site

ENTERED IN COMPUTER *SP*

Gaylen D. Bennett

Barbara D. Bennett

Signature

Dated: December 1, 1995

SUBSCRIBED AND SWORN TO before me this 1 day of December, 1995

by Gaylen D. Bennett + Barbara D. Bennett

My Commission Expires: My Commission Expires Jan. 31, 1997

Brenda D. Bell

Notary Public

F. ANN RODRIGUEZ, RECORDER
RECORDED BY: GMS
DEPUTY RECORDER
1970 ROOA



DC T: 10182
PAGE: 1316
NO. OF PAGES: 2
SEQUENCE: 95184784
12/04/95
AFFPL 16:04:00
ENVELOPE
AMOUNT PAID \$ 14.00

W
GAYLEN D BENNETT
1500 W TWIN BUTTES RD

SAHUARITA AZ 85629

When recorded, mail to: Gaylen D. Bennett, 1500 W. Twin Buttes Rd., Sahuarita, Az. 85629

AFFIDAVIT OF PERFORMANCE OF ANNUAL WORK (Mining Claim)

RECEIVED
BUREAU OF
LAND MANAGEMENT
ARIZONA
STATE OFFICE
PHOENIX, ARIZONA
JUN 8 10 07 AM '98

State of Arizona)
County of Pima) ss.

I, Gaylen D. and Barbara D. Bennett
Name

1500 W. Twin Buttes Rd.
Address

Sahuarita, Arizona 85629
City State Zip

being first duly sworn according to law, depose and say that I am a citizen of the United States, more than eighteen years of age, and that all of the facts set forth in this affidavit are true and correct according to the best of my knowledge, information and belief:

- That I am personally acquainted with the mining claim named Bennett #4 (AMC 82174), situated in the Pima Mining District, Pima County, Arizona, the location of which is recorded in the office of the County Recorder of said County in Book 6131, Page(s) 1175, 1176. Notice of location is posted in Section 22, Township 17S, Range 13E, G & SR Base and Meridian;
- That between the dates of September 1, 1994 and September 1, 1995 at least one hundred (\$ 100.00) dollars worth of work and improvements were done and performed upon this claim not including location work;
- That the work and improvements were made by and at the expense of Gaylen D. Bennett and Barbara D. Bennett, owner(s) of the mine for the purpose of complying with the laws of the United States pertaining to assessments of annual work;
- That the following individuals were employed to perform the work and improvements alleged herein: Gaylen D. Bennett;
- The work and improvements performed were maintenance on equipment and improvements on roads to claim site and claim site improvements and fencing of claim site

Haylen D. Bennett

Barbara D. Bennett

Dated: December 1, 1995

Signature

SUBSCRIBED AND SWORN TO before me this 1 day of December, 1995

by Saylen D. Bennett + Barbara D. Bennett

My Commission Expires: My Commission Expires Jan. 31, 1997

Brenda S. Bell

Notary Public

Bennett
1500 W. Twin Buttes Rd.
Sahuarita, Az. 85629

Fold at line over top of envelope to the
right of the return address

CERTIFIED

Z 204 793 849

MAIL



RECEIVED
BUREAU OF
LAND MANAGEMENT

JAN 8 10 07 AM '96

ARIZONA
STATE OFFICE
PHOENIX

U.S. Dept. of Interior
Bureau of Land Management
P.O. Box 16563
Phoenix, Az. 85011



UNITED STATES
DEPARTMENT OF THE INTERIOR
BUREAU OF LAND MANAGEMENT

RECEIPT AND ACCOUNTING ADVICE

NO. 1976091

TC/AZ 01/11/96

Subject: AFFIDAVITS OF ASSESSMENT WORK (2)

2 6 12

10.00

Applicant:

GAYLEN D. BENNETT
1500 W. TWIN BUTTES RD.
SAHUARITA, AZ 85629

SAME AS CK. #8077

Remitter:

Assignor:

LEASE MANAGEMENT DATA NEW UPDATE PAYMENT

ORIGINAL SERIAL NO.	ASG.	TYPE	ST.	CTY.	FUND SYMBOL	ACRES/UNITS	RATE
AMC 82173-4 ET AL							

AMOUNT	ANV. DATE	EXP. DATE	BILL CYC.	S/C	DISTRICT	NEXT BILL	MISC. DATA	U of M	ACTUAL UNITS

ASSIGNMENT SERIAL NO.	ASG.	TYPE	ST.	CTY.	FUND SYMBOL	ACRES/UNITS	RATE

AMOUNT	ANV. DATE	EXP. DATE	BILL CYC.	S/C	DISTRICT	NEXT BILL	MISC. DATA	U of M	ACTUAL UNITS

APPLY REMITTANCE

ACTION	FUND SYMBOL	CTY.	AMOUNT
FILING FEE			
RENTAL			
UNEARNED			
REFUND			
TOTAL			
AMOUNT DUE			

Remarks:

BY: _____ DATE: _____

- Lease in Escrow?
- KGS? Of Interest?
- Auto Escalates? Operating Rights?
- Auto Renew? Operator
- Bond Filed?

FOR MMS USE ONLY

BILLEE NUMBER	FOREST REFUGE
OCS SECTION	
CODE	

UNITED STATES
DEPARTMENT OF THE INTERIOR
BUREAU OF LAND MANAGEMENT

FORM APPROVED
OMB NO. 1004-0114
Expires: March 31, 1997

175

MAINTENANCE FEE PAYMENT WAIVER CERTIFICATION

A small miner waiver is filed to hold the claims/sites listed below for the assessment year beginning at noon on the first September 1 following the official filing of this form with BLM.

The undersigned owner(s) of the mining claims/sites listed below hereby certify under penalty of 18 U.S.C. 1001 and 43 U.S.C. 1212 that:

I/We control, or will control, ten or fewer mining claims/sites located and maintained on Federal land in the United States of America on the August 31 that is one day before the beginning of the assessment year indicated in line one above.

I/We have/will performed/perform assessment work upon the claims listed below for the current assessment year as of the August 31 indicated in line three above. This work meets the requirements of the General Mining Law of 1872, as amended; the Act of August 10, 1993; and the regulations at 43 CFR 3833 and 3850. Such work will be described on our affidavit of labor.

We own the surface.

82173

The mining claims and sites for which the above waiver from payment of the maintenance fees is made are:

CLAIM NAME	BLM RECORDATION SERIAL NUMBER
1. Bennett #1	AMC 82173
2. Bennett #4	AMC 82174
3.	
4.	
5.	
6.	
9.	
10.	

RECEIVED
BLM, AZ STATE OFFICE
AUG 14 '95
9:00 A.M.
PHOENIX, ARIZONA

All owner(s) of the above mining claims and sites are filing for this waiver.

I/We understand and acknowledge that pursuant to 43 U.S.C. 1212 and 18 U.S.C. 1001, the filing of a false, fictitious, or fraudulent document with the Bureau of Land Management may result in a fine of up to \$10,000, a prison term not to exceed five years, or both.

Gaylen D. Bennett
 (Owner's Name - Please Print)
 1500 W. Twin Buttes Rd.
 (Street or P.O. Box)

Gaylen D. Bennett
 (Owner's Signature)
 Sahuarita Az 85629
 (City) (State) (Zip Code)

Barbara D. Bennett
 (Owner's Name - Please Print)
 1500 W. Twin Buttes Rd.
 (Street or P.O. Box)

Barbara D. Bennett
 (Owner's Signature)
 Sahuarita Az 85629
 (City) (State) (Zip Code)

ENTERED IN COMPUTER
 (Owner's Name - Please Print) 9-12-95
 (Owner's Signature)

(Street or P.O. Box) (City) (State) (Zip Code)

(Owner's Name - Please Print) (Owner's Signature)
 (Street or P.O. Box) (City) (State) (Zip Code)

(Owner's Name - Please Print)	(Owner's Signature)
(Street or P.O. Box)	(City) (State) (Zip Code)
(Owner's Name - Please Print)	(Owner's Signature)
(Street or P.O. Box)	(City) (State) (Zip Code)
(Owner's Name - Please Print)	(Owner's Signature)
(Street or P.O. Box)	(City) (State) (Zip Code)
(Owner's Name - Please Print)	(Owner's Signature)
(Street or P.O. Box)	(City) (State) (Zip Code)

INSTRUCTIONS

1. This certification of waiver from payment of maintenance fees is made under the provisions of the Act of August 10, 1993 (107 Stat. 312 [1993]), and §1744 of Title 43 and §28-28k of Title 30 of the United States Code; and the regulations thereunder (43 CFR 3833 and 3850).
2. This waiver must be filed in advance of the assessment year for which a waiver is sought, but in no event be filed later than the August 31st preceding the assessment year for which the waiver is sought.
3. You must still record your affidavit of assessment work for claims listed and/or Notices of Intention to Hold for any sites listed with the BLM by each December 30th, and the local recording office under State law, as in the past. This waiver must be filed in the BLM State Office where the mining claims are recorded.
5. If the claims and sites are located in more than one State, a separate waiver form must be filed in each State in which they are held. The total number of claims and sites listed on separate waiver forms cannot exceed ten.
6. All claim names and Bureau of Land Management (BLM) serial numbers must be listed for all mining claims and sites for which a waiver is sought.
7. All owners and their addresses must be listed.
8. This waiver form must be signed by all of the owners or their designated agent. If an agent is designated, a statement appointing the agent, must be submitted with this certification, if a designation of agent is not currently on file with the BLM State office where your claims and sites are recorded.
9. Mining claims and sites held by a husband and wife, either jointly or individually, or their children under the age of discretion, shall be counted towards the 10 claim limit. Mining claims and sites held in co-ownership, or by an association of locators, by a partnership, or by a corporation shall be counted towards the 10 claim limit for claimants that have an interest in these entities.
10. Failure to pay the maintenance fee or meet the requirements for waiver from payment of the maintenance fee by any August 31st deadline for the following assessment year shall cause the mining claims and sites to be declared null and void.

NOTICE

The Privacy Act of 1974 and the regulation in 43 CFR 2.48(d) provide that you be furnished the following information in connection with the information required by this certification of exemption from rental fees form.

AUTHORITY: 30 U.S.C. 28-28e; 43 U.S.C. 1201, 1740, and 1744; and the Act of August 10, 1993 (107 Stat. 312); 43 CFR 3833 and 3850.

PRINCIPLE PURPOSE: This information is to be used to verify that the owner(s) of a mining claim has complied with the Act of August 10, 1993 (107 Stat. 312), and is entitled to perform assessment work in lieu of paying the maintenance fee for the mining claims listed on this form.

ROUTINE USE: (1) Adjudication of the claimant(s) certification of waiver from paying the maintenance fee otherwise required by the Act of August 10, 1993 (107 Stat. 312). (2) Disclosure may be made to appropriate Federal agencies when location is made within the agency's geographic area of responsibility. (3) Information from the record and/or the record will be transferred to the appropriate Federal, State, or local agency, or a member of the public in response to a specific request for pertinent information. (4) Information may also be provided to the

Department of Justice or in a proceeding before a court or adjudicative body; or to Federal, State, local or foreign agencies when needed for enforcement of civil or criminal codes or applicable regulations concerning title rights upon the public land.

EFFECT OF NOT PROVIDING INFORMATION: Disclosure of this information is required by the Act of August 10, 1993 (107 Stat. 312) and 43 CFR 3833 for those owner(s) wishing to take the small miners waiver allowed under 43 CFR 3833 and 3850. Failure to supply the information required in this form to support the owner(s) certification of waiver from payment of the otherwise required maintenance fees will result in the waiver being disallowed and the mining claims declared null and void by the Bureau of Land Management (BLM).

The Paperwork Reduction Act of 1980 (44 U.S.C. 3501, et seq.) requires us to tell you that:

This information is being collected to allow the BLM to determine if you qualify for a waiver from the payment of \$100 per mining claim maintenance fee established by the Act of August 10, 1993 (107 Stat. 312) and the implementing regulations at 43 CFR 3833 and 3850. A response to this request is required in accordance with the statute (107 Stat. 312) to retain your benefit.

BURDEN HOURS STATEMENT

Public reporting burden for this form is estimated to average 5 minutes per response, including time to review instructions, gathering and maintaining data, completing and reviewing the form. Direct comments regarding this burden estimate, or any other aspect of this form, to the Department of the Interior, Bureau of Land Management, Information Collection Clearance Officer (871), 900 C Street, N.W., Washington, D.C. 20240; and the Office of Management and Budget, Paperwork Reduction Project (1004-0114), Washington, D.C. 20503.

FOR OFFICIAL USE ONLY

F. ANN RODRIGUEZ, RECORDER
RECORDED BY: RBJ
DEPUTY RECORDER
2234 RD15



TICKET: 9934
PAGE: 1457
NO. OF PAGES: 2
SEQUENCE: 94222642
12/07/94
AFFFL 15:09:00

W
GAYLEN BENNETT

1500 W TWIN BUTTES RD
SAHUARITA AZ 85629

82173 (handwritten)

ENVELOPE
AMOUNT PAID \$ 14.00

When recorded, mail to: Gaylen D. Bennett, 1500 W. Twin Buttes Rd., Sahuarita, Az. 85629

AFFIDAVIT OF PERFORMANCE OF ANNUAL WORK (Mining Claim)

RECEIVED
91 W. W. STATE OFFICE
DEC 21 '94
9:00 AM
PHOENIX, ARIZONA

State of Arizona)
County of Pima) ss.

I, Gaylen D. Bennett and Barbara D. Bennett
Name

1500 W. Twin Buttes Road
Address

Sahuarita, Arizona, 85629
City State Zip

being first duly sworn according to law, depose and say that I am a citizen of the United States, more than eighteen years of age, and that all of the facts set forth in this affidavit are true and correct according to the best of my knowledge, information and belief:


- That I am personally acquainted with the mining claim named Bennett #1 (AMC 82173) situated in the Pima Mining District, Pima County, Arizona, the location of which is recorded in the office of the County Recorder of said County in Book 4335, Page(s) 325, 326. Notice of location is posted in Section 22, Township 17S, Range 13E, G & SR Base and Meridian;
- That between the dates of September 1, 1993 and September 1, 1994 at least one hundred (\$ 100.00) dollars worth of work and improvements were done and performed upon this claim not including location work;
- That the work and improvements were made by and at the expense of Gaylen D. and Barbara D. Bennett, owner(s) of the mine for the purpose of complying with the laws of the United States pertaining to assessments of annual work;
- That the following individuals were employed to perform the work and improvements alleged herein: Gaylen D. Bennett;
- The work and improvements performed were maintenance on equipment and improvements on roads to claim site and claim site improvements and fencing of claim site

ENTERED IN COMPUTER
12-22-94 (handwritten)

Dated: November 17, 1994 Barbara D. Bennett
Gaylen D. Bennett
Signature

SUBSCRIBED AND SWORN TO before me this 17th day of November 1994,
by BARBARA D. BENNETT & GAYLEN D. BENNETT

My Commission Expires November 18, 1995
M. Sandra M. [Signature]
Notary Public



ENTERED IN COMPUTER

9001 1150 1994 0828

F. ANN RODRIGUE RECORDER
RECORDED BY: RBJ
DEPUTY RECORDER
2234 RD15



DOCKET: 9934
PAGE: 1459
NO. OF PAGES: 2
SEQUENCE: 94222643
12/07/94
AFFPL 15:09:00
ENVELOPE
AMOUNT PAID \$ 14.00

W
GAYLEN BENNETT

1500 W TWIN BUTTES RD
SAHUARITA AZ 85629

When recorded, mail to: Gaylen D. Bennett, 1500 W. Twin Buttes Rd., Sahuarita, Az. 85629

AFFIDAVIT OF PERFORMANCE OF ANNUAL WORK
(Mining Claim)

RECEIVED
PIMA COUNTY CLERK
DEC 21 94
9:00 A.M.
PHOENIX, ARIZONA

State of Arizona)
County of Pima) ss.

Gaylen D. Bennett and Barbara D. Bennett
Name

1500 W. Twin Buttes Rd.
Address

Sahuarita Arizona 85629
City State Zip

being first duly sworn according to law, depose and say that I am a citizen of the United States, more than eighteen years of age, and that all of the facts set forth in this affidavit are true and correct according to the best of my knowledge, information and belief:

- That I am personally acquainted with the mining claim named Bennett #4 (AMC 82174), situated in the Pima Mining District, Pima County, Arizona, the location of which is recorded in the office of the County Recorder of said County in Book 6131, Page(s) 1175, 1176. Notice of location is posted in Section 22, Township 17S, Range 13E, G & SR Base and Meridian;
- That between the dates of September 1, 1993 and September 1, 1994 at least one hundred (\$ 100.00) dollars worth of work and improvements were done and performed upon this claim not including location work;
- That the work and improvements were made by and at the expense of Gaylen D. and Barbara D. Bennett, owner(s) of the mine for the purpose of complying with the laws of the United States pertaining to assessments of annual work;
- That the following individuals were employed to perform the work and improvements alleged herein: Gaylen D. Bennett;
- The work and improvements performed were maintenance on equipment and improvements on roads to claim site and claim site improvements and fencing of claim site

ENTERED IN COMPUTER
12-22-94

Barbara D. Bennett


Dated: November 17, 1994

Gaylen D. Bennett
Signature

SUBSCRIBED AND SWORN TO before me this 17th day of November, 1994,
by BARBARA D. BENNETT & GAYLEN D. BENNETT

My Commission Expires: November 18, 1997

M. Sandra McPherson
Notary Public



99934 21460 1822



Mr. Gaylen Bennett
1500 W. Twin Buttes
Sahuarita, AZ. 85629-9717



RECEIVED
8:11 A.M. AZ STATE OFFICE

DEC 21 '94

9:00 A.M.
PHOENIX, ARIZONA

Dept. of the Interior
Bureau of Land Management
Az. State Office
P.O. Box 16563
Phoenix, Az. 85011

3 16

UNITED STATES
DEPARTMENT OF THE INTERIOR
BUREAU OF LAND MANAGEMENT

RECEIPT AND ACCOUNTING ADVICE

NO. **2103372** 04

WG/AZ

12/21/94

OK

10.00

2 7 12

Subject: AFFIDAVITS OF ASSESSMENT WORK (2)

Applicant:
GAYLEN D. BENNETT
1500 W. TWIN BUTTES RD.
SAHUARITA AZ. 85629

Remitter: SAME CK. # 7919
625-8629

Assignor:

LEASE MANAGEMENT DATA									
<input type="checkbox"/> NEW <input type="checkbox"/> UPDATE <input type="checkbox"/> PAYMENT									
ORIGINAL SERIAL NO.	ASG.	TYPE	ST.	CTY.	FUND SYMBOL			ACRES/UNITS	RATE
AMC 82173, ET AL									

AMOUNT	ANV. DATE	EXP. DATE	BILL CYC.	S/C	DISTRICT	NEXT BILL	MISC. DATA	U of M	ACTUAL UNITS

ASSIGNMENT SERIAL NO.	ASG.	TYPE	ST.	CTY.	FUND SYMBOL			ACRES/UNITS	RATE

AMOUNT	ANV. DATE	EXP. DATE	BILL CYC.	S/C	DISTRICT	NEXT BILL	MISC. DATA	U of M	ACTUAL UNITS

APPLY REMITTANCE			
ACTION	FUND SYMBOL	CTY.	AMOUNT
FILING FEE			
RENTAL			
UNEARNED			
REFUND			
TOTAL			
AMOUNT DUE			

Remarks:

~~82173-4~~
82173-4

BY: _____ DATE: _____

Lease in Escrow?
 KGS?
 Auto Escalates?
 Auto Renew?

Of Interest?
 Operating Rights?
 Operator
 Bond Filed?

FOR MMS USE ONLY		
BILLEE	NUMBER	FOREST REFUGE
OCS SECTION		
CODE		

RECORDED BY: F
DEPUTY RECORDER
1959 RD14



DOCKET: 9678
PAGE: 4250
NO. OF PAGES: 4
SEQUENCE: 93211920
11/30/93
AFFPL 15:55:00
ENVELOPE
AMOUNT PAID \$ 14.00

RSCHA
GAYLEN D BENNETT
1500 W TWIN BUTTES RD
SAHUARITA AZ 85629

When recorded, mail to:
Gaylen D. Bennett, 1500 W. Twin Buttes Rd., Sahuarita, Az. 85629

82173 SR

AFFIDAVIT OF PERFORMANCE OF ANNUAL WORK (Mining Claim)

State of Arizona)
County of Pima) ss.

RECEIVED
81 AM, AZ STATE OFFICE
DEC 23 '93
9:00 A.M.
PHOENIX, ARIZONA

I, Gaylen D. and Barbara D. Bennett
Name
1500 W. Twin Buttes Rd.
Address
Sahuarita, Arizona 85629
City State Zip


being first duly sworn according to law, depose and say that I am a citizen of the United States, more than eighteen years of age, and that all of the facts set forth in this affidavit are true and correct according to the best of my knowledge, information and belief:

- That I am personally acquainted with the mining claim named Bennett #1 ✓ (AMC 82173) ✓
situated in the Pima Mining District, Pima County, Arizona, the location of which is recorded in the office of the County Recorder of said County in Book 4335, Page(s) 325, 326. Notice of location is posted in Section 22, Township 17S, Range 13E, G & SR Base and Meridian;
- That between the dates of September 1, 1992 and September 1, 1993 at least one hundred (\$ 100.00) dollars worth of work and improvements were done and performed upon this claim not including location work;
- That the work and improvements were made by and at the expense of Gaylen D. Bennett and Barbara D. Bennett, owner(s) of the mine for the purpose of complying with the laws of the United States pertaining to assessments of annual work;
- That the following individuals were employed to perform the work and improvements alleged herein: Gaylen D. Bennett;
- The work and improvements performed were maintenance on equipment and improvements on roads to claim site and claim site improvements and fencing of claim site

Dated: 11-29-93 _____
Barbara D. Bennett
Signature

SUBSCRIBED AND SWORN TO before me this 29th day of November, 19 93
by MR & MRS Bennett

My Commission Expires: MY COMMISSION EXPIRES OCT 22, 1994
R. Plank
Notary Public



9:00 A.M.
PHOENIX, ARIZONA
RECEIVED
BLM AZ STATE OFFICE
DEC 23 '93

RECORDED BY: MB
DEPUTY RECORDER
1959 RD14



DOCKET: 9678
PAGE: 4147
NO. OF PAGES: 4
SEQUENCE: 93211898
11/30/93
AFFPL 15:55:00
ENVELOPE
AMOUNT PAID \$ 14.00

RSCHA
GAYLEN D BENNETT
1500 W TWIN BUTTES RD

SAHUARITA AZ 85629

When recorded, mail to:
Gaylen D. Bennett, 1500 W. Twin Buttes Rd., Sahuarita, Az. 85629

AFFIDAVIT OF PERFORMANCE OF ANNUAL WORK (Mining Claim)

State of Arizona)
County of Pima) ss.

RECEIVED
B.L.M. AZ STATE OFFICE
DEC 23 '93
9:00 A.M.
PHOENIX, ARIZONA

I, Gaylen D. and Barbara D. Bennett
Name

1500 W. Twin Buttes Rd.
Address

Sahuarita, Arizona 85629
City State Zip

being first duly sworn according to law, depose and say that I am a citizen of the United States, more than eighteen years of age, and that all of the facts set forth in this affidavit are true and correct according to the best of my knowledge, information and belief:

- That I am personally acquainted with the mining claim named Bennett #4 (AMC 82174) situated in the Pima Mining District, Pima County, Arizona, the location of which is recorded in the office of the County Recorder of said County in Book 6131, Page(s) 1175, 1176. Notice of location is posted in Section 22, Township 17S, Range 13E, G & SR Base and Meridian;
- That between the dates of September 1, 1992 and September 1, 1993 at least one hundred (\$100.00) dollars worth of work and improvements were done and performed upon this claim not including location work;
- That the work and improvements were made by and at the expense of Gaylen D. and Barbara D. Bennett, owner(s) of the mine for the purpose of complying with the laws of the United States pertaining to assessments of annual work;
- That the following individuals were employed to perform the work and improvements alleged herein: Gaylen D. Bennett
- The work and improvements performed were maintenance on equipment and improvements on roads to claim site and claim site improvements and fencing of claim site


[Signature]
FORM 01

Dated: 11-29-93
11-29-93

Gayle D Bennett
Barbara D. Bennett
Signature

SUBSCRIBED AND SWORN TO before me this 29th day of November 1993
by Mr & Mrs. Bennett

My Commission Expires: MY COMMISSION EXPIRES DEPT. 19, 1994



9:00 A.M.
PHOENIX, ARIZONA

RECEIVED
81 MALZ STATE OFFICE
DEC 23 '93

J-1
(93)

UNITED STATES
DEPARTMENT OF THE INTERIOR
BUREAU OF LAND MANAGEMENT

FORM APPROVED
OMB NO. 1004-0114
Expires: May 31, 1996

CERTIFICATION OF EXEMPTION FROM PAYMENT OF RENTAL FEE

SEE INSTRUCTIONS ON FLAP

This small miners exemption is filed for the assessment year beginning at noon on September 1, 1992, and ending at noon on September 1, 1993.

The undersigned owner(s) of the mining claim listed below hereby certify under penalty of 18 U.S.C. 1001 and 43 U.S.C. 1212 that:

I/We own ten or fewer mining claims/sites located and maintained in the United States of America.

I/We have a total of less than ten acres of unreclaimed surface disturbance on the claims/sites resulting from exploration or mining activities.

The ten or fewer mining claims listed below are operated under a Notice, Plan of Operations, Special Use Permit, or other State or local permit, as described in the regulations at 43 CFR 3833.1-6, issued by:

We own the surface.

and the serial number or other designation of such Notice, Plan of Operations, or Permit is:

Please check the appropriate box indicating production or exploration that applies to your claims, and complete the production information if that applies.


I/We have produced from the mining claims/sites listed below more than \$1,500 and less than \$800,000 in gross revenues of a mineral commodity(ies) during the above assessment year that are subject to the General Mining Law of 1872, as amended; the Act of October 5, 1992; and regulations at 43 CFR 3833.1-6 and 3850.

COMMODITY(IES)	GROSS DOLLAR VALUE PRODUCED

I/We have or will perform exploration work upon the lode and/or placer claims listed below that meets the requirements of the General Mining Law of 1872, as amended; the Act of October 5, 1992; and the regulations at 43 CFR 3833.1-6 and 3850. Such work will be described on our affidavit of labor.

The lode and/or placer claims for which the above exemption from payment of the rental fees is made are:

CLAIM NAME	BLM RECORDATION SERIAL NUMBER	COUNTY	RECORDATION BOOK	PAGE
Bennett #1	AMC 82173	PIMA	4335	325,3
Bennett #4	AMC 82174	PIMA	6131	1175,1



PHOENIX, ARIZONA
9:00 A.M.

RECEIVED
BLM, AZ STATE OFFICE
DEC 23 1993

RECEIVED
BLM AZ STATE OFFICE
AUG 31 3 46 PM '93
PHOENIX, ARIZONA

(Continued on reverse)

The owner(s) of the above lode and/or plac~~es~~ are:

NAME	ADDRESS	STATE	ZIP CODE
Gaylen D. Bennett	1500 W. Twin Buttes Rd., Sahuarita, Az. 85629	Az.	85629
Barbara D. Bennett	1500 W. Twin Buttes Rd., Sahuarita	Az.	85629

This exemption is filed by the above listed owner(s) in the State of Arizona for this assessment year.

I/We understand and acknowledge that pursuant to 43 U.S.C. 1212 and 18 U.S.C. 1001, the filing of a false, fictitious, or fraudulent document with the Bureau of Land Management may result in a fine of up to \$10,000, a prison term not to exceed five years, or both.

Gaylen D. Bennett
(Owner's Name - Please Print)

Subscribed and sworn to before me this 31st day
of August, 1993.

[Signature]
(Notary Public)

My Commission Expires Nov. 18, 1993

[Signature]
(Owner's Signature)

(Date Commission Expires)

[SEAL]

Barbara D. Bennett
(Owner's Name - Please Print)

Subscribed and sworn to before me this 31st day
of August, 1993.

[Signature]
(Notary Public)

My Commission Expires Nov. 18, 1993

[Signature]
(Owner's Signature)

(Date Commission Expires)

[SEAL]

Subscribed and sworn to before me this _____ day
of _____, 199__.

(Owner's Name - Please Print)

(Notary Public)

(Owner's Signature)

(Date Commission Expires)

[SEAL]

Subscribed and sworn to before me this _____ day
of _____, 199__.

(Owner's Name - Please Print)

(Notary Public)

(Owner's Signature)

(Date Commission Expires)

[SEAL]

Subscribed and sworn to before me this _____ day
of _____, 199__.

(Owner's Name - Please Print)

(Notary Public)

(Owner's Signature)

(Date Commission Expires)

PHOENIX ARIZONA
9:00 AM

DEC 23 1993

RECEIVED
BLM AZ STATE OFFICE

9678

4253

UNITED STATES
DEPARTMENT OF THE INTERIOR
BUREAU OF LAND MANAGEMENT

FORM APPROVED
OMB NO. 1004-0114
Expires: May 31, 1996

CERTIFICATION OF EXEMPTION FROM PAYMENT OF RENTAL FEE

SEE INSTRUCTIONS ON FLAP

This small miners exemption is filed for the assessment year beginning at noon on September 1, 1993, and ending at noon on September 1, 1994.

The undersigned owner(s) of the mining claim listed below hereby certify under penalty of 18 U.S.C. 1001 and 43 U.S.C. 1212 that:

I/We own ten or fewer mining claims/sites located and maintained in the United States of America.

I/We have a total of less than ten acres of unreclaimed surface disturbance on the claims/sites resulting from exploration or mining activities.

The ten or fewer mining claims listed below are operated under a Notice, Plan of Operations, Special Use Permit, or other State or local permit, as described in the regulations at 43 CFR 3833.1-6, issued by:

We own the surface,

and the serial number or other designation of such Notice, Plan of Operations, or Permit is:

Please check the appropriate box indicating production or exploration that applies to your claims, and complete the production information if that applies.

- I/We have produced from the mining claims/sites listed below more than \$1,500 and less than \$800,000 in gross revenues of a mineral commodity(ies) during the above assessment year that are subject to the General Mining Law of 1872, as amended; the Act of October 5, 1992; and regulations at 43 CFR 3833.1-6 and 3850.

COMMODITY(IES)	GROSS DOLLAR VALUE PRODUCED

- I/We have or will perform exploration work upon the lode and/or placer claims listed below that meets the requirements of the General Mining Law of 1872, as amended; the Act of October 5, 1992; and the regulations at 43 CFR 3833.1-6 and 3850. Such work will be described on our affidavit of labor.

The lode and/or placer claims for which the above exemption from payment of the rental fees is made are:

CLAIM NAME	BLM RECORDATION SERIAL NUMBER	COUNTY	RECORDATION BOOK	PAGE
Bennett #1	AMC 82173	Pima	4335	225
Bennett #4	AMC 82174	Pima	6131	1175,1

PHOENIX, ARIZONA
9:00 A.M.

DEC 23 1993

RECEIVED
BLM AZ STATE OFFICE

RECEIVED
BLM AZ STATE OFFICE
PHOENIX, ARIZONA
AUG 31 3 47 PM '93

(Continued on reverse)

9678 4149

The owner(s) of the above lode and/or placer claims are:

NAME	ADDRESS	STATE	ZIP CODE
Gaylen D. Bennett	1500 W. Twin Buttes Rd., Sahuarita	Az.	85629
Barbara D. Bennett	1500 W. Twin Buttes Rd., Sahuarita	Az.	85629


This exemption is filed by the above listed owner(s) in the State of Arizona for this assessment year

I/We understand and acknowledge that pursuant to 43 U.S.C. 1212 and 18 U.S.C. 1001, the filing of a false, fictitious, or fraudulent document with the Bureau of Land Management may result in a fine of up to \$10,000, a prison term not to exceed five years, or both.

Gaylen D. Bennett
(Owner's Name - Please Print)

Subscribed and sworn to before me this 31st day
of August, 1993.

M. Sandra McLaughlin
(Notary Public)
My Commission Expires Nov. 18, 1993




Gaylen D. Bennett
(Owner's Signature)

(Date Commission Expires)

Barbara D. Bennett
(Owner's Name - Please Print)

Subscribed and sworn to before me this 31st day
of August, 1993.

M. Sandra McLaughlin
(Notary Public)
My Commission Expires Nov. 18, 1993



Barbara D. Bennett
(Owner's Signature)

(Date Commission Expires)

(Owner's Name - Please Print)

Subscribed and sworn to before me this ____ day
of _____, 199__.

(Notary Public)

(SEAL)

(Owner's Signature)

(Date Commission Expires)

(Owner's Name - Please Print)

Subscribed and sworn to before me this ____ day
of _____, 199__.

(Notary Public)

(SEAL)

(Owner's Signature)

(Date Commission Expires)

(Owner's Name - Please Print)

Subscribed and sworn to before me this ____ day
of _____, 199__.

(Notary Public)

(SEAL)

(Owner's Signature)

(Date Commission Expires)

9:00 A.M.
PHOENIX, ARIZONA
RECEIVED
BLM AZ STATE OFFICE
DEC 23 '93

UNITED STATES
DEPARTMENT OF THE INTERIOR
BUREAU OF LAND MANAGEMENT

RECEIPT AND ACCOUNTING ADVICE

NO. 2057069 04

WG/AZ 12/27/93

Subject: AFFIDAVITS OF ASSESSMENTS WORK (2) 2 11 12 10.00

Applicant:
GAYLEN D. BENNETT
1500 W. TWIN BUTTES RD.
SAHUARITA AZ. 85629

Remitter: SAME CK. # 7601
625-8629

Assignor:

LEASE MANAGEMENT DATA NEW UPDATE PAYMENT

ORIGINAL SERIAL NO.	ASG.	TYPE	ST.	CTY.	FUND SYMBOL	ACRES/UNITS	RATE
AMC 82173, ET AL							

AMOUNT	ANV. DATE	EXP. DATE	BILL CYC.	S/C	DISTRICT	NEXT BILL	MISC. DATA	U of M	ACTUAL UNITS

ASSIGNMENT SERIAL NO.	ASG.	TYPE	ST.	CTY.	FUND SYMBOL	ACRES/UNITS	RATE

AMOUNT	ANV. DATE	EXP. DATE	BILL CYC.	S/C	DISTRICT	NEXT BILL	MISC. DATA	U of M	ACTUAL UNITS

APPLY REMITTANCE

ACTION	FUND SYMBOL	CTY.	AMOUNT
FILING FEE			
RENTAL			
UNEARNED			
REFUND			
TOTAL			
AMOUNT DUE			

Remarks:

BY: _____ DATE: _____

- Lease in Escrow?
- KGS? Of Interest?
- Auto Escalates? Operating Rights?
- Auto Renew? Operator
- Bond Filed?

FOR MMS USE ONLY

BILLEE	FOREST REFUGE
NUMBER	
OCS SECTION	
CODE	

UNITED STATES
DEPARTMENT OF THE INTERIOR
BUREAU OF LAND MANAGEMENT

RECEIPT AND ACCOUNTING ADVICE

NO. 2057069 04

WB/AZ

12/27/93

Subject: AFFIDAVITS OF ASSESSMENTS WORK (2)

2 11 12

10.00

Applicant:

GAYLEN D. BENNETT
1500 W. TWIN BUTTES RD.
SAHUARITA AZ. 85629

Remitter: SAME CK. # 7601
625-8629

lead
82173

Assignor:

LEASE MANAGEMENT DATA									
<input type="checkbox"/> NEW <input type="checkbox"/> UPDATE <input type="checkbox"/> PAYMENT									
ORIGINAL SERIAL NO.	ASG.	TYPE	ST.	CTY.	FUND SYMBOL			ACRES/UNITS	RATE
AMC 82173, ET AL									
AMOUNT	ANV. DATE	EXP. DATE	BILL CYC.	S/C	DISTRICT	NEXT BILL	MISC. DATA	U of M	ACTUAL UNITS
ASSIGNMENT SERIAL NO.	ASG.	TYPE	ST.	CTY.	FUND SYMBOL			ACRES/UNITS	RATE
AMOUNT	ANV. DATE	EXP. DATE	BILL CYC.	S/C	DISTRICT	NEXT BILL	MISC. DATA	U of M	ACTUAL UNITS

APPLY REMITTANCE

ACTION	FUND SYMBOL	CTY.	AMOUNT
FILING FEE			
RENTAL			
UNEARNED			
REFUND			
TOTAL			
AMOUNT DUE			

Remarks:

BY:

DATE:


FOR MMS USE ONLY

BILLEE	FOREST REFUGE
NUMBER	
OCS SECTION	
CODE	

- Lease in Escrow?
- KGS? Of Interest?
- Auto Escalates? Operating Rights?
- Auto Renew? Operator
- Bond Filed?



Mr. Gaylen Bennett
1500 W. Twin Buttes
Sahuarita, AZ. 85629-9717



RECEIVED
B.L.M. AZ STATE OFFICE
RETURN RECEIPT
REQUESTED
DEC 23 '93

9:00 A.M.
PHOENIX, ARIZONA

Bureau of Land Management
Arizona State Office
Branch of Mining
Law Administration
P.O. Box 16563
Phoenix, Az. 85011

UNITED STATES
DEPARTMENT OF THE INTERIOR
BUREAU OF LAND MANAGEMENT

FORM APPROVED
OMB NO. 1004-0114
Expires: May 31, 1996

CERTIFICATION OF EXEMPTION FROM PAYMENT OF RENTAL FEE

SEE INSTRUCTIONS ON FLAP

138

This small miners exemption is filed for the assessment year beginning at noon on September 1, 1993, and ending at noon on September 1, 1994.

The undersigned owner(s) of the mining claim listed below hereby certify under penalty of 18 U.S.C. 1001 and 43 U.S.C. 1212 that:

I/We own ten or fewer mining claims/sites located and maintained in the United States of America.

I/We have a total of less than ten acres of unreclaimed surface disturbance on the claims/sites resulting from exploration or mining activities.

The ten or fewer mining claims listed below are operated under a Notice, Plan of Operations, Special Use Permit, or other State or local permit, as described in the regulations at 43 CFR 3833.1-6, issued by:

We own the surface,

and the serial number or other designation of such Notice, Plan of Operations, or Permit is:

Please check the appropriate box indicating production or exploration that applies to your claims, and complete the production information if that applies.

I/We have produced from the mining claims/sites listed below more than \$1,500 and less than \$800,000 in gross revenues of a mineral commodity(ies) during the above assessment year that are subject to the General Mining Law of 1872, as amended; the Act of October 5, 1992; and regulations at 43 CFR 3833.1-6 and 3850.

COMMODITY(IES)	GROSS DOLLAR VALUE PRODUCED

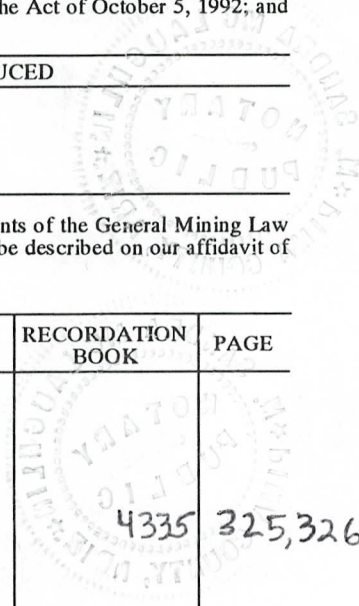
I/We have or will perform exploration work upon the lode and/or placer claims listed below that meets the requirements of the General Mining Law of 1872, as amended; the Act of October 5, 1992; and the regulations at 43 CFR 3833.1-6 and 3850. Such work will be described on our affidavit of labor.

Lode and/or placer claims for which the above exemption from payment of the rental fees is made are:

CLAIM NAME	BLM RECORDATION SERIAL NUMBER	COUNTY	RECORDATION BOOK	PAGE
Bennett #1	AMC 82173	Pima	4335	325,326
Bennett #4	AMC 82174	Pima	6131	1175,1176

ENTERED IN COMPUTER

9-14-93



RECEIVED
BLM AZ STATE OFFICE
PHOENIX, ARIZONA
AUG 31 3 47 PM '93

The owner(s) of the above lode and/or placer claims are:

NAME	ADDRESS	STATE	ZIP CODE
Gaylen D. Bennett	1500 W. Twin Buttes Rd., Sahuarita	Az.	85629
Barbara D. Bennett	1500 W. Twin Buttes Rd., Sahuarita	Az.	85629

This exemption is filed by the above listed owner(s) in the State of Arizona for this assessment year.

I/We understand and acknowledge that pursuant to 43 U.S.C. 1212 and 18 U.S.C. 1001, the filing of a false, fictitious, or fraudulent document with the Bureau of Land Management may result in a fine of up to \$10,000, a prison term not to exceed five years, or both.

Gaylen D. Bennett
(Owner's Name - Please Print)

Gaylen D. Bennett
(Owner's Signature)

Subscribed and sworn to before me this 31st day
of August, 1993.

M. Sandra McRae
(Notary Public)
My Commission Expires Nov. 18, 1993

(Date Commission Expires)

[SEAL]

Barbara D. Bennett
(Owner's Name - Please Print)

Barbara D. Bennett
(Owner's Signature)

Subscribed and sworn to before me this 31st day
of August, 1993.

M. Sandra McRae
(Notary Public)

My Commission Expires Nov. 18, 1993
(Date Commission Expires)

[SEAL]

Subscribed and sworn to before me this ____ day
of _____, 199__.

(Owner's Name - Please Print)

(Notary Public)

[SEAL]

(Owner's Signature)

(Date Commission Expires)

Subscribed and sworn to before me this ____ day
of _____, 199__.

(Owner's Name - Please Print)

(Notary Public)

[SEAL]

(Owner's Signature)

(Date Commission Expires)

Subscribed and sworn to before me this ____ day
of _____, 199__.

(Owner's Name - Please Print)

(Notary Public)

[SEAL]

(Owner's Signature)

(Date Commission Expires)

UNITED STATES
DEPARTMENT OF THE INTERIOR
BUREAU OF LAND MANAGEMENT

FORM APPROVED
OMB NO. 1004-0114
Expires: May 31, 1996

CERTIFICATION OF EXEMPTION FROM PAYMENT OF RENTAL FEE

SEE INSTRUCTIONS ON FLAP

138

This small miners exemption is filed for the assessment year beginning at noon on September 1, 1992, and ending at noon on September 1, 1993.

The undersigned owner(s) of the mining claim listed below hereby certify under penalty of 18 U.S.C. 1001 and 43 U.S.C. 1212 that:

I/We own ten or fewer mining claims/sites located and maintained in the United States of America.

I/We have a total of less than ten acres of unreclaimed surface disturbance on the claims/sites resulting from exploration or mining activities.

The ten or fewer mining claims listed below are operated under a Notice, Plan of Operations, Special Use Permit, or other State or local permit, as described in the regulations at 43 CFR 3833.1-6, issued by:

We own the surface.

and the serial number or other designation of such Notice, Plan of Operations, or Permit is:

Please check the appropriate box indicating production or exploration that applies to your claims, and complete the production information if that applies.

I/We have produced from the mining claims/sites listed below more than \$1,500 and less than \$800,000 in gross revenues of a mineral commodity(ies) during the above assessment year that are subject to the General Mining Law of 1872, as amended; the Act of October 5, 1992; and regulations at 43 CFR 3833.1-6 and 3850.

COMMODITY(IES)	GROSS DOLLAR VALUE PRODUCED

I/We have or will perform exploration work upon the lode and/or placer claims listed below that meets the requirements of the General Mining Law of 1872, as amended; the Act of October 5, 1992; and the regulations at 43 CFR 3833.1-6 and 3850. Such work will be described on our affidavit of labor.

The lode and/or placer claims for which the above exemption from payment of the rental fees is made are:

CLAIM NAME	BLM RECORDATION SERIAL NUMBER	COUNTY	RECORDATION BOOK	PAGE
Bennett #1	AMC 82173	PIMA	4335	325,326
Bennett #4	AMC 82174	PIMA	6131	1175,1176

ENTERED IN COMPUTER

9-14-93 (170)

RECEIVED
BLM AZ STATE OFFICE
PHOENIX, ARIZONA
AUG 31 3 46 PM '93

The owner(s) of the above lode and/or placer claims are:

NAME	ADDRESS	STATE	ZIP CODE
Gaylen D. Bennett	1500 W. Twin Buttes Rd., Sahuarita, Az. 85629	Az.	85629
Barbara D. Bennett	1500 W. Twin Buttes Rd., Sahuarita	Az.	85629

ENTERED IN COMPUTER

RECEIVED
NOTARY PUBLIC
NOV 17 2 45 PM '93

This exemption is filed by the above listed owner(s) in the State of Arizona for this assessment year.

I/We understand and acknowledge that pursuant to 43 U.S.C. 1212 and 18 U.S.C. 1001, the filing of a false, fictitious, or fraudulent document with the Bureau of Land Management may result in a fine of up to \$10,000, a prison term not to exceed five years, or both.

Gaylen D. Bennett
(Owner's Name - Please Print)

Gaylen D. Bennett
(Owner's Signature)

Subscribed and sworn to before me this 31st day
of August, 1993.
M. Madra McHugh
(Notary Public)
My Commission Expires Nov. 18, 1993
(Date Commission Expires)

[SEAL]

Barbara D. Bennett
(Owner's Name - Please Print)

Barbara D. Bennett
(Owner's Signature)

Subscribed and sworn to before me this 31st day
of August, 1993.
M. Madra McHugh
(Notary Public)
My Commission Expires Nov. 18, 1993
(Date Commission Expires)

[SEAL]

(Owner's Name - Please Print)

(Owner's Signature)

Subscribed and sworn to before me this ____ day
of _____, 199__.

(Notary Public)

(Date Commission Expires)

[SEAL]

(Owner's Name - Please Print)

(Owner's Signature)

Subscribed and sworn to before me this ____ day
of _____, 199__.

(Notary Public)

(Date Commission Expires)

[SEAL]

(Owner's Name - Please Print)

(Owner's Signature)

Subscribed and sworn to before me this ____ day
of _____, 199__.

(Notary Public)

(Date Commission Expires)

[SEAL]

RECORDED BY: OKG
DEPU RECORDER
2077 RDOD



DOCKET: 9439
PAGE: 748
OF PAGES: 2
SEQUENCE: 92188249
12/16/92
AFFPL 09:00:00

W
GAYLEN D BENNETT

1500 W TWIN BUTTES RD
SAHUARITA AZ 85629

ENVELOPE
AMOUNT PAID \$ 11.00

When recorded, mail to: Gaylen D. Bennett, 1500 W. Twin Buttes Rd., Sahuarita, Az. 85629

AFFIDAVIT OF PERFORMANCE OF ANNUAL WORK (Mining Claim)

State of Arizona)
County of Pima) ss.

RECEIVED
P.M. AZ STATE OFFICE
Dec 29 1992
9:00 A.M.
PHOENIX, ARIZONA

I, Gaylen D. Bennett and Barbara D. Bennett
Name

1500 W. Twin Buttes Rd.
Address

Sahuarita, Arizona 85629
City State Zip

being first duly sworn according to law, depose and say that I am a citizen of the United States, more than eighteen years of age, and that all of the facts set forth in this affidavit are true and correct according to the best of my knowledge, information and belief:

- That I am personally acquainted with the mining claim named Bennett #1 (AMC 82173), situated in the Pima Mining District, Pima County, Arizona, the location of which is recorded in the office of the County Recorder of said County in Book 4335, Page(s) 325,326. Notice of location is posted in Section 22, Township 17S, Range 13E, G & SR Base and Meridian;
- That between the dates of September 1, 1991 and September 1, 1992 at least one hundred (\$ 100.00) dollars worth of work and improvements were done and performed upon this claim not including location work;
- That the work and improvements were made by and at the expense of Gaylen D. Bennett and Barbara D. Bennett, owner(s) of the mine for the purpose of complying with the laws of the United States pertaining to assessments of annual work;
- That the following individuals were employed to perform the work and improvements alleged herein: Gaylen D. Bennett;
- The work and improvements performed were maintenance on equipment and improvements on roads to claim site and claim site improvements and fencing of claim site

9439

748

9439

748

2
821

Barbara D. Bennett


Gaylen D. Bennett
Signature

Dated: December 14, 1992

SUBSCRIBED AND SWORN TO before me this 14 day of December 1992
by Barbara D. Bennett and Gaylen D. Bennett

My Commission Expires: My Commission Expires Nov. 18, 1993

M. Sandra Mc...
Notary Public



RECORDED BY: O.K.G.
DEPUTY RECORDER
2077 RDOD



DOCKET: 82173 9439
PAGE: 754
OF PAGES: 2
SEQUENCE: 192188251
12/16/92
09:00:00
AFFPL

W
GAYLEN D BENNETT

1500 W TWIN BUTTES RD
SAHUARITA AZ 85629

ENVELOPE
AMOUNT PAID \$ 11.00

When recorded, mail to: Gaylen D. Bennett, 1500 W. Twin Buttes Rd., Sahuarita, Az. 85629

AFFIDAVIT OF PERFORMANCE OF ANNUAL WORK (Mining Claim)

State of Arizona)
County of Pima) ss.

Gaylen D. Bennett and Barbara D. Bennett
Name

1500 W. Twin Buttes Rd.
Address

Sahuarita, Arizona, 85629
City State Zip

RECEIVED
BLM. AZ STATE OFFICE
DEC 29 1992
9:00 A.M.
PHOENIX, ARIZONA

being first duly sworn according to law, depose and say that I am a citizen of the United States, more than eighteen years of age, and that all of the facts set forth in this affidavit are true and correct according to the best of my knowledge, information and belief:

- That I am personally acquainted with the mining claim named Bennett #4 (AMC 82174)
situated in the Pima Mining District, Pima County, Arizona, the location of which is recorded in the office of the County Recorder of said County in Book 6131, Page(s) 1175, 1176. Notice of location is posted in Section 22, Township 17S, Range 13E, G & SR Base and Meridian;
- That between the dates of September 1, 1991 and September 1, 1992 at least one hundred (\$ 100.00) dollars worth of work and improvements were done and performed upon this claim not including location work;
- That the work and improvements were made by and at the expense of Gaylen D. Bennett and Barbara D. Bennett, owner(s) of the mine for the purpose of complying with the laws of the United States pertaining to assessments of annual work;
- That the following individuals were employed to perform the work and improvements alleged herein: Gaylen D. Bennett;
- The work and improvements performed were maintenance on equipment and improvements on roads to claim site and claim site improvements and fencing of claim site

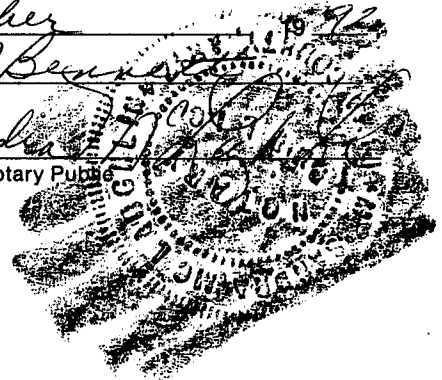
Barbara D. Bennett
Gaylene D. Bennett
Signature

Dated: December 14, 1992

SUBSCRIBED AND SWORN TO before me this 14th day of December
by Barbara D. Bennett and Gaylene D. Bennett

My Commission Expires: My Commission Expires Nov. 18, 1993

M. J. Sanders
Notary Public



UNITED STATES
DEPARTMENT OF THE INTERIOR
BUREAU OF LAND MANAGEMENT

RECEIPT AND ACCOUNTING ADVICE

NO. 1918861 04

WG/AZ

12/30/92

Subject: AFFIDAVITS OF ASSESSMENT WORK (2) ✓

2 25 12

10.00

Applicant:

GAYLEN D BENNETT
1500 W TWIN BUTTES RD
SAHUARITA AZ 85629

Remitter: SAME CK # 7227
825-8629

OK

Assignor:

LEASE MANAGEMENT DATA NEW UPDATE PAYMENT

ORIGINAL SERIAL NO.	ASG.	TYPE	ST.	CTY.	FUND SYMBOL	ACRES/UNITS	RATE
AMC 82173, ET AL							

AMOUNT	ANV. DATE	EXP. DATE	BILL CYC.	S/C	DISTRICT	NEXT BILL	MISC. DATA	U of M	ACTUAL UNITS

ASSIGNMENT SERIAL NO.	ASG.	TYPE	ST.	CTY.	FUND SYMBOL	ACRES/UNITS	RATE

AMOUNT	ANV. DATE	EXP. DATE	BILL CYC.	S/C	DISTRICT	NEXT BILL	MISC. DATA	U of M	ACTUAL UNITS

APPLY REMITTANCE

ACTION	FUND SYMBOL	CTY.	AMOUNT
FILING FEE			
RENTAL			
UNEARNED			
REFUND			
TOTAL			
AMOUNT DUE			

Remarks:
ACK

BY: _____ DATE: _____

- Lease in Escrow?
- KGS? Of Interest?
- Auto Escalates? Operating Rights?
- Auto Renew? Operator
- Bond Filed?

FOR MMS USE ONLY		
BILLEE		FOREST REFUGE
NUMBER		
OCS SECTION		
CODE		

Barbara D. Bennett

Dated: December 18, 1991

Gaylen D. Bennett
Signature

SUBSCRIBED AND SWORN TO before me this 18th day of December, 1991,
by GAYLEN D. BENNETT AND BARBARA D. BENNETT

My Commission Expires: ~~My~~ Commission Expires Nov. 18, 1992

M. J. ...
Notary Public

RECEIVED
DLH, AZ STATE OFFICE
JAN 2 1992
9:00 AM
PHOENIX, ARIZONA

Postmarked timely

RECORDED BY: NTS
DEPUTY RECORDER
2100 RD18



DOCKET: 9189
PAGE: 1476
NO. OF PAGES: 2
SEQUENCE: 91160429
12/19/91
AFFPL 16:16:00
ENVELOPE
AMOUNT PAID \$ 13.00

W
GAYLEN D BENNETT

1500 W TWIN BUTTES RD
SAHUARITA AZ 85629

When recorded, mail to: Gaylen D. Bennett, 1500 W. Twin Buttes Rd., Sahuarita, Az. 85629

AFFIDAVIT OF PERFORMANCE OF ANNUAL WORK (Mining Claim)

State of Arizona)
County of Pima) ss.

I, Gaylen D. Bennett and Barbara D. Bennett
Name

1500 W. Twin Buttes Rd.
Address

Sahuarita Arizona 85629
City State Zip

being first duly sworn according to law, depose and say that I am a citizen of the United States, more than eighteen years of age, and that all of the facts set forth in this affidavit are true and correct according to the best of my knowledge, information and belief:

1. That I am personally acquainted with the mining claim named Bennett #4 82174, situated in the Pima Mining District, Pima County, Arizona, the location of which is recorded in the office of the County Recorder of said County in Book 6131, Page(s) 1175, 1176. Notice of location is posted in Section 22, Township 17S, Range 13E, G & SR Base and Meridian;

2. That between the dates of September 1, 1990 and September 1, 1991 at least one hundred (\$ 100.00) dollars worth of work and improvements were done and performed upon this claim not including location work;

3. That the work and improvements were made by and at the expense of Gaylen D. Bennett and Barbara D. Bennett, owner(s) of the mine for the purpose of complying with the laws of the United States pertaining to assessments of annual work;

4. That the following individuals were employed to perform the work and improvements alleged herein: Gaylen D. Bennett

5. The work and improvements performed were maintenance on equipment and improvements on roads to claim site and claim site improvements

Postmarked timely

9189
1476

RECEIVED
JAN 2 1992
PIMA COUNTY RECORDER
TUCSON, ARIZONA

Barbara D. Bennett

Dated: December 18, 1991

Gaylen D. Bennett
Signature

SUBSCRIBED AND SWORN TO before me this 18th day of December, 1991

by GAYLEN D. BENNETT AND BARBARA D. BENNETT

My Commission Expires: Nov. 18, 1993

M. Sandra N. Hall
Notary Public

9:00 AM
PHOENIX, ARIZONA

JUN 2 1992

RECEIVED
BLM, AZ STATE OFFICE

Postmarked timely


Daylen Bennett
1500 W. Twin Buttes Rd.
Sahuarita, Az. 85629

Fold at line over top of envelope to the
right of the return address.

CERTIFIED

P 867 599 122

MAIL




RECEIVED
B.L.M. AZ STATE OFFICE

JAN 7 '92
RETURN RECEIPT
REQUESTED

PHOENIX, ARIZONA

Dept. of the Interior
Bureau of Land Management
Az. State Office
P.O. Box 16563
Phoenix, Az. 85011



UNITED STATES
DEPARTMENT OF THE INTERIOR
BUREAU OF LAND MANAGEMENT

RECEIPT AND ACCOUNTING ADVICE

NO. 1731540

RS/AZ

01/03/92

Subject: AFFIDAVITS OF ASSESSMENT WORK (2) 2 67 12 10.00

Applicant: BAYLEN BENNETT, ET AL
1500 W. TWIN BUTTES RD.
SAHUARITA, AZ 85629

OK
epi

SAME - CHECK #6843

Remitter: 602-625-8629

Assignor:

LEASE MANAGEMENT DATA									
<input type="checkbox"/> NEW <input type="checkbox"/> UPDATE <input type="checkbox"/> PAYMENT									
ORIGINAL SERIAL NO.	ASG.	TYPE	ST.	CTY.	FUND SYMBOL			ACRES/UNITS	RATE
AMC 82173, ET AL									
AMOUNT	ANV. DATE	EXP. DATE	BILL CYC.	S/C	DISTRICT	NEXT BILL	MISC. DATA	U of M	ACTUAL UNITS
ASSIGNMENT SERIAL NO.	ASG.	TYPE	ST.	CTY.	FUND SYMBOL			ACRES/UNITS	RATE
AMOUNT	ANV. DATE	EXP. DATE	BILL CYC.	S/C	DISTRICT	NEXT BILL	MISC. DATA	U of M	ACTUAL UNITS

APPLY REMITTANCE			
ACTION	FUND SYMBOL	CTY.	AMOUNT
FILING FEE			
RENTAL			
UNEARNED			
REFUND			
TOTAL			
AMOUNT DUE			

Remarks:

Ack
DGS

BY: _____ DATE: _____

Lease in Escrow?
 KGS? Of Interest?
 Auto Escalates? Operating Rights?
 Auto Renew? Operator
 Bond Filed?

FOR MMS USE ONLY

BILLEE	FOREST REFUGE
NUMBER	
OCS SECTION	
CODE	

RECEIVED
B.L.M. AZ STATE OFFICE

DEC 31 1990

7:45 A.M.
PHOENIX, ARIZONA

MIKE BOYD, RECORDER
PIMA COUNTY, ARIZONA
CERTIFICATE OF RECORDING

12/26/90
14:49:00

W
GAYLEN D BENNETT

TUCSON	AZ 85701	2 PAGES	AT	\$ 10.00
		CONVERSION FEE		3.00
NO. OF PAGES: 002		0 AFFIDAVIT	AT 2.00 EACH	.00
SEQUENCE: 90154485		0 COPIES	AT 1.00 EACH	.00
DOCKET: 08942 PAGE: 1096		0 POSTAGE	AT 1.00 EACH	.00
		0 SEARCHES	AT 10.00 EACH	.00
RECORDING TYPE: AFFIDAVIT PROOF LABOR				
GRANTOR: T 17S R 13E S 22				
GRANTEE: PROOF LABOR				

				TOTAL 13.00

NTS		AMOUNT PAID \$	13.00
DEPUTY RECORDER	2100 RD17	AMOUNT DUE \$.00

PICKUP

THE ABOVE SPACE FOR RECORDERS USE ONLY
TO BE RECORDED AS PART OF DOCUMENT

DO NOT DETACH CERTIFICATE FROM DOCUMENT

8942 1096

Bennett # 1 ✓ AMC 82173

Bennett # 4 ✓ AMC 82174

Gaylen D. & Barbara D. Bennett
1500 W. Twin Buttes
Sahuarita, AZ. 85629

STATE OF _____ }
COUNTY OF _____ } ss. Witness my hand and Official Seal.
Indexed Paged Blotted

I hereby certify that the within instrument was filed for record in _____ County, State of _____

No. _____
Book _____ Page _____
Date _____
Request of _____

County Recorder

By _____ Deputy _____ Fee _____

When recorded, mail to:

AFFIDAVIT OF PERFORMANCE OF ANNUAL WORK
(Mining Claim)

RECEIVED
B.L.M. AZ STATE OF
DEC 31 1990
7:45 A.M.
PHOENIX, ARIZON

State of Arizona)
County of Pima) ss.

I, Gaylen D. Bennett and Barbara D. Bennett

NAME

1500 West Twin Buttes Raod

ADDRESS

Sahuarita

Arizona

85629

CITY

STATE

ZIP

being first duly sworn according to law, depose and say that I am a citizen of the United States, more than eighteen years of age, and that all of the facts set forth in this affidavit are true and correct according to the best of my knowledge, information and belief.


- That I am personally acquainted with the mining claim named Bennett #4 82174 situated in the Pima Mining District, Pima County, Arizona the location of which is recorded in the office of the County Recorder of said County in Book 6131 Page(s) 1175, 1176 Notice of location is posted in Section 22 Township 17S Range 13E Base and Meridian; G & SR
- That between the dates of September 1, 1989 and September 1, 1990 at least one hundred (\$ 100.00) dollars worth of work and improvements were done and performed upon this claim not including location work;
- That the work and improvements were made by and at the expense of Gaylen D. Bennett and Barbara D. Bennett, owner(s) of the mine for the purpose of complying with the laws of the United States pertaining to assessments or annual work;
- That the following individuals were employed to perform the work and improvements alleged herein; Gaylen D. Bennett
- The work and improvements performed were Maintenance on equipment and improvements on roads to claim site and claim site improvements

Dated 12/26/90

Gaylen D. Bennett
Barbara D. Bennett
SIGNATURE

SUBSCRIBED AND SWORN TO before me, a Notary Public, this 26 day of December 19 90 by Gaylen D. or BARBARA D. Bennett

MY COMMISSION EXPIRES My Commission Expires April 1, 1993



RECEIVED
B.L.M. AZ STATE OFFICE

DEC 31 1990

7:45 A.M.
PHOENIX, ARIZONA

MIKE BOYD, RECORDER
PIMA COUNTY, ARIZONA
CERTIFICATE OF RECORDING

12/26/90
14:49:00

W
GAYLEN D BENNETT

TUCSON	AZ	85701	2 PAGES	AT		\$	10.00
				CONVERSION FEE			3.00
			0 AFFIDAVIT	AT	2.00 EACH		.00
			0 COPIES	AT	1.00 EACH		.00
			0 POSTAGE	AT	1.00 EACH		.00
			0 SEARCHES	AT	10.00 EACH		.00

NO. OF PAGES: 002
SEQUENCE: 90154486
DOCKET: 08942 PAGE: 1098

RECORDING TYPE: AFFIDAVIT PROOF LABOR
GRANTOR: T 17S R 13E S 22
GRANTEE: PROOF LABOR

TOTAL 13.00

NTS		AMOUNT PAID \$	13.00
DEPUTY RECORDER	2100 RD17	AMOUNT DUE \$.00

PICKUP

THE ABOVE SPACE FOR RECORDERS USE ONLY
TO BE RECORDED AS PART OF DOCUMENT

DO NOT DETACH CERTIFICATE FROM DOCUMENT

8942 1098

STATE OF _____ }
COUNTY OF _____ } ss.
Witness my hand and Official Seal.
Indexed Paged Blotted

I hereby certify that the within instrument was
filed for record in _____ County,
State of _____

No. _____
Book _____ Page _____
Date: _____
Request of: _____

County Recorder

By _____ Deputy _____ Fee: _____

82173
4
[Signature]

When recorded, mail to:

AFFIDAVIT OF PERFORMANCE OF ANNUAL WORK (Mining Claim)

RECEIVED
B.L.M. AZ STATE OFFICE

DEC 31 1990

7:45 A.M.
PHOENIX, ARIZONA

State of Arizona)
County of Pima) ss.

I, Gaylen D. Bennett and Barbara D. Bennett

NAME

1500 West Twin Buttes Road

ADDRESS

Sahuarita

Arizona

85629

CITY

STATE

ZIP

being first duly sworn according to law, depose and say that I am a citizen of the United States, more than eighteen years of age, and that all of the facts set forth in this affidavit are true and correct according to the best of my knowledge, information and belief:

1. That I am personally acquainted with the mining claim named Bennett #1 82173

District, Pima County, Arizona, situated in the Pima Mining
of the County Recorder of said County in Book 4335, Page(s) 325, 326 the location of which is recorded in the office
in Section 22, Township 17S, Range 13E. Notice of location is posted
G & SR Base and Meridian;

2. That between the dates of September 1, 1989 and September 1, 1990
at least one hundred (\$ 100.00)
dollars worth of work and improvements were done and performed upon this claim not including location work;

3. That the work and improvements were made by and at the expense of Gaylen D. Bennett and Barbara D. Bennett
owner(s) of the mine for the
purpose of complying with the laws of the United States pertaining to assessments or annual work;

4. That the following individuals were employed to perform the work and improvements alleged herein; Gaylen D. Bennett

5. The work and improvements performed were
Maintenance on equipment and improvements on roads to claim site and claim site
improvements

Dated 12/26/90

Gaylen D. Bennett
Barbara D. Bennett

SIGNATURE

SUBSCRIBED AND SWORN TO before me, a Notary Public, this 26 day of December
19 90, by Gaylen D. Bennett or BARBARA D. Bennett

MY COMMISSION EXPIRES My Commission Expires April 1, 1993

[Signature]
NOTARY PUBLIC
PIMA COUNTY AZ

UNITED STATES
DEPARTMENT OF THE INTERIOR
BUREAU OF LAND MANAGEMENT

RECEIPT AND ACCOUNTING ADVICE

NO. 1664436
SM/AZ 01/03/91

Subject: AFFIDAVITS OF ASSESSMENT WORK (2) 2 65 12 10.00

Applicant:
GAYLEN D. BENNETT, ET AL
1500 WEST TWIN BUTTES ROAD
SAHUARITA, AZ 85629

OK

Remitter: SAME - CK #6459
625-8629

Assignor:

LEASE MANAGEMENT DATA									
<input type="checkbox"/> NEW <input type="checkbox"/> UPDATE <input type="checkbox"/> PAYMENT									
ORIGINAL SERIAL NO.	ASG.	TYPE	ST.	CTY.	FUND SYMBOL			ACRES/UNITS	RATE
AMC 82173-74									
AMOUNT	ANV. DATE	EXP. DATE	BILL CYC.	S/C	DISTRICT	NEXT BILL	MISC. DATA	U of M	ACTUAL UNITS
ASSIGNMENT SERIAL NO.	ASG.	TYPE	ST.	CTY.	FUND SYMBOL			ACRES/UNITS	RATE
AMOUNT	ANV. DATE	EXP. DATE	BILL CYC.	S/C	DISTRICT	NEXT BILL	MISC. DATA	U of M	ACTUAL UNITS

APPLY REMITTANCE

ACTION	FUND SYMBOL	CTY.	AMOUNT
FILING FEE			
RENTAL			
UNEARNED			
REFUND			
TOTAL			
AMOUNT DUE			

Remarks:

*ack
wg.*

BY:

DATE:

- Lease in Escrow?
- KGS? Of Interest?
- Auto Escalates? Operating Rights?
- Auto Renew? Operator
- Bond Filed?

FOR MMS USE ONLY

BILLEE	FOREST REFUGE
NUMBER	
OCS SECTION	
CODE	

MIKE BOYD, RECORDER
PIMA COUNTY, ARIZONA
CERTIFICATE OF RECORDING

11/20/89
11:01:00

W
GAYLEN D BENNETT

1500 W TWIN BUTTES RD
SAHUARITA AZ 85629

2 PAGES	AT	\$	10.00
	CONVERSION FEE		3.00
0 AFFIDAVIT	AT	2.00 EACH	.00
0 COPIES	AT	1.00 EACH	.00
0 POSTAGE	AT	1.00 EACH	.00
0 SEARCHES	AT	10.00 EACH	.00

NO. OF PAGES: 002
SEQUENCE: 89144332
DOCKET: 08667 PAGE: 0815

RECORDING TYPE: AFFIDAVIT PROOF LABOR
GRANTOR: BENNETT BARBARA D +
GRANTEE: BENNETT #1

TOTAL 13.00

OKG	AMOUNT PAID \$	13.00
DEPUTY RECORDER	2077 REC2 AMOUNT DUE \$.00

ENVELOPE

THE ABOVE SPACE FOR RECORDERS USE ONLY
TO BE RECORDED AS PART OF DOCUMENT

DO NOT DETACH CERTIFICATE FROM DOCUMENT

RECEIVED
B.I.M. AZ STATE OFFICE

DEC 14 1989

7:45 A.M.
PHOENIX, ARIZONA

8667 815

82173

STATE OF _____ } ss. I hereby certify that the within instrument was No. _____
 COUNTY OF _____ } filed for record in _____ County, Book _____ Page _____
 Witness my hand and Official Seal. State of _____ Date: _____
 Indexed Paged Blotted _____ Request of: _____
 _____ County Recorder
 By _____ Deputy Fee: _____

When recorded, mail to: Gaylen D. Bennett, 1500 W. Twin Buttes Rd., Sahuarita, Az. 85629

AFFIDAVIT OF PERFORMANCE OF ANNUAL WORK (Mining Claim)

State of Arizona)
County of Pima) ss.

I, Gaylen D. Bennett and Barbara D. Bennett
NAME

1500 W. Twin Buttes Rd.
ADDRESS

Sahuarita Arizona 85629
CITY STATE ZIP

being first duly sworn according to law, depose and say that I am a citizen of the United States, more than eighteen years of age, and that all of the facts set forth in this affidavit are true and correct according to the best of my knowledge, information and belief:

1. That I am personally acquainted with the mining claim named Bennett #1 ✓ **AMC 82173**, situated in the Pima Mining District, Pima County, Arizona, the location of which is recorded in the office of the County Recorder of said County in Book 4335, Page(s) 325, 326. Notice of location is posted in Section 22, Township 17S, Range 13E, Base and Meridian; G & SR

2. That between the dates of September 1, 1988 and September 1, 1989 at least one hundred (\$ 100.00) dollars worth of work and improvements were done and performed upon this claim not including location work;

3. That the work and improvements were made by and at the expense of Gaylen D. Bennett and Barbara D. Bennett, owner(s) of the mine for the purpose of complying with the laws of the United States pertaining to assessments or annual work;

4. That the following individuals were employed to perform the work and improvements alleged herein; Gaylen D. Bennett

5. The work and improvements performed were maintenance on equipment and improvements on roads to claim site and claim site improvements

Dated 10/30/89 Gaylen D. Bennett Barbara D. Bennett
SIGNATURE

SUBSCRIBED AND SWORN TO before me, a Notary Public, this 30th day of October 1989 by Gaylen D. Bennett & Barbara D. Bennett


B.E.M. AZ STATE OFFICE

MY COMMISSION EXPIRES Nov. 18, 1989

7:45 A.M.

PHOENIX, ARIZONA
PHOENIX ENTERPRISES OF ARIZONA — P.O. Box 26326 — Tucson, AZ 85726 FORM 01

8667 816



2

MIKE BOYD, RECORDER
PIMA COUNTY, ARIZONA
CERTIFICATE OF RECORDING

11/20/89
11:01:00

W
GAYLEN D BENNETT

1500 W TWIN BUTTES RD
SAHUARITA AZ 85629

NO. OF PAGES: 002
SEQUENCE: 89144333
DOCKET: 08667 PAGE: 0817

2 PAGES	AT		\$	10.00	
				CONVERSION FEE	3.00
0 AFFIDAVIT	AT	2.00 EACH		.00	
0 COPIES	AT	1.00 EACH		.00	
0 POSTAGE	AT	1.00 EACH		.00	
0 SEARCHES	AT	10.00 EACH		.00	

RECORDING TYPE: AFFIDAVIT PROOF LABOR
GRANTOR: BENNETT BARBARA D +
GRANTEE: BENNETT #4

TOTAL 13.00

OKG
DEPUTY RECORDER

2077 REC2 AMOUNT PAID \$ 13.00
AMOUNT DUE \$.00

ENVELOPE

THE ABOVE SPACE FOR RECORDERS USE ONLY
TO BE RECORDED AS PART OF DOCUMENT

DO NOT DETACH CERTIFICATE FROM DOCUMENT

RECEIVED
B.L.M. AZ STATE OFFICE

DEC 14 1989

7:45 A.M.
PHOENIX, ARIZONA

8667 817

STATE OF _____ }
COUNTY OF _____ } ss.
Witness my hand and Official Seal.
Indexed Paged Blotted

I hereby certify that the within instrument was
filed for record in _____ County,
State of _____
County Recorder

No. _____
Book _____ Page _____
Date: _____
Request of: _____

By _____ Deputy Fee: _____

When recorded, mail to: Gaylen D. Bennett, 1500 W. Twin Buttes Rd., Sahuarita, Az. 85629

AFFIDAVIT OF PERFORMANCE OF ANNUAL WORK (Mining Claim)

State of Arizona }
County of Pima } ss.

A MC 82174

I, Gaylen D. Bennett and Barbara D. Bennett
NAME
1500 W. Twin Buttes Rd.

Sahuarita, Arizona 85629
CITY STATE ZIP

being first duly sworn according to law, depose and say that I am a citizen of the United States, more than eighteen years of age, and that all of the facts set forth in this affidavit are true and correct according to the best of my knowledge, information and belief:

- That I am personally acquainted with the mining claim named Bennett #4 ✓, situated in the Pima Mining District, Pima County, Arizona, the location of which is recorded in the office of the County Recorder of said County in Book 6131, Page(s) 1175, 1176. Notice of location is posted in Section 22, Township 17S, Range 13E. Base and Meridian: _____
- That between the dates of September 1, 1988 and September 1, 1989 at least one hundred (\$ 100.00) dollars worth of work and improvements were done and performed upon this claim not including location work;
- That the work and improvements were made by and at the expense of Gaylen D. Bennett and Barbara D. Bennett, owner(s) of the mine for the purpose of complying with the laws of the United States pertaining to assessments or annual work;
- That the following individuals were employed to perform the work and improvements alleged herein; Gaylen D. Bennett
- The work and improvements performed were maintenance on equipment and improvements on roads to claim site and claim site improvements

RECEIVED
B.L.M. AZ STATE OFFICE

DEC 14 1989

Date: 7:45 A.M. 10/30/89

Gaylen D. Bennett Barbara D. Bennett
SIGNATURE

PHOENIX, ARIZONA

SUBSCRIBED AND SWORN TO before me, a Notary Public, this 30th day of October, 1989, by Gaylen D. Bennett & Barbara D. Bennett

MY COMMISSION EXPIRES My Commission Expires Nov. 18, 1989

[Signature]
NOTARY PUBLIC

UNITED STATES
DEPARTMENT OF THE INTERIOR
BUREAU OF LAND MANAGEMENT

RECEIPT AND ACCOUNTING ADVICE

NO. 1693015 02

OK

Subject: AFFIDAVITS OF LABOR (2) SGM/AZ 12-14-89 0 45 12 1000

Applicant: GAYLEN D. BENNETT, ET AL.
1500 W. TWIN BUTTES RD.
SAHUARITA, AZ 85629

Remitter: SAME - CK #6037
625-8629

Assignor:

LEASE MANAGEMENT DATA NEW UPDATE PAYMENT

ORIGINAL SERIAL NO.	ASG.	TYPE	ST.	CTY.	FUND SYMBOL	ACRES/UNITS	RATE
AMC 82173-82174							

AMOUNT	ANV. DATE	EXP. DATE	BILL CYC.	S/C	DISTRICT	NEXT BILL	MISC. DATA	U of M	ACTUAL UNITS

ASSIGNMENT SERIAL NO.	ASG.	TYPE	ST.	CTY.	FUND SYMBOL	ACRES/UNITS	RATE

AMOUNT	ANV. DATE	EXP. DATE	BILL CYC.	S/C	DISTRICT	NEXT BILL	MISC. DATA	U of M	ACTUAL UNITS

APPLY REMITTANCE			
ACTION	FUND SYMBOL	CTY.	AMOUNT
FILING FEE			
RENTAL			
UNEARNED			
REFUND			
TOTAL			
AMOUNT DUE			

Remarks:

Acknowledged sgm

BY: _____ DATE: _____

Lease in Escrow?
 KGS? Of Interest?
 Auto Escalates? Operating Rights?
 Auto Renew? Operator
 Bond Filed?

FOR MMS USE ONLY		
BILLEE	NUMBER	FOREST REFUGE
OCS SECTION		
CODE		

82173

I hereby certify that the within instrument was filed for record in _____ County, State of _____

No. _____ Book _____ Page _____ Date: _____ Request of: _____

Hand and Official Seal. Paged _____ Blotted _____ County Recorder _____

By _____ Deputy _____ Fee _____

recorded, mail to: Gaylen D. Bennett, 1500 W. Twin Buttes, Sahuarita, Az. 85629

AFFIDAVIT OF PERFORMANCE OF ANNUAL WORK
(Mining Claim)

State of Arizona)
County of Pima) ss.

Bennett #1

A MC 82173 ✓

I, Gaylen D. Bennett and Barbara D. Bennett NAME
1500 W. Twin Buttes Road ADDRESS
Sahuarita, Arizona 85629 CITY STATE ZIP

being first duly sworn according to law, depose and say that I am a citizen of the United States, more than eighteen years of age, and that all of the facts set forth in this affidavit are true and correct according to the best of my knowledge, information and belief:

- That I am personally acquainted with the mining claim named Bennett #1 situated in the Pima Mining District, Pima County, Arizona the location of which is recorded in the office of the County Recorder of said County in Book 4335, Page(s) 325,326. Notice of location is posted in Section 22, Township 17S, Range 13E, Base and Meridian; G & SR
- That between the dates of September 1, 1987 and September 1, 1988 at least one hundred (\$ 100.00) dollars worth of work and improvements were done and performed upon this claim not including location work;
- That the work and improvements were made by and at the expense of Gaylen D. Bennett and Barbara D. Bennett, owner(s) of the mine for the purpose of complying with the laws of the United States pertaining to assessments or annual work;
- That the following individuals were employed to perform the work and improvements alleged herein: Gaylen D. Bennett
- The work and improvements performed were maintenance on equipment and improvements on roads to claim site and claim site improvements.

RECEIVED
B.L.M. AZ STATE OFFICE
DEC 27 1988
7:45 A.M.

Dated 12/6/88 Gaylen D. Bennett Barbara D. Bennett SIGNATURE
PHOENIX, ARIZONA

SUBSCRIBED AND SWORN TO before me, a Notary Public, this 6th day of December 19 88, by Gaylen D. Bennett & Barbara D. Bennett

MY COMMISSION EXPIRES November 19, 1989 Constantine Madril NOTARY PUBLIC

As my hand and Official Seal.
Indexed Paged Blotted

I hereby certify that the within instrument was filed for record in _____ County, State of _____

No. _____
Book _____ Page _____
Date _____
Request of _____

County Recorder
By _____ Deputy Fee _____

When recorded, mail to: Gaylen D. Bennett, 1500 W. Twin Buttes, Sahuarita, Az. 85629

AFFIDAVIT OF PERFORMANCE OF ANNUAL WORK (Mining Claim)

State of Arizona)
County of Pima) ss.

Bennett #4

A MC 82174 ✓

I, Gaylen D. Bennett and Barbara D. Bennett
NAME

1500 W. Twin Buttes Road
ADDRESS

Sahuarita,
CITY

Arizona
STATE

85629
ZIP

being first duly sworn according to law, depose and say that I am a citizen of the United States, more than eighteen years of age, and that all of the facts set forth in this affidavit are true and correct according to the best of my knowledge, information and belief:

- That I am personally acquainted with the mining claim named Bennett #4, situated in the Pima Mining District, Pima County, Arizona, the location of which is recorded in the office of the County Recorder of said County in Book 6131, Page(s) 1175, 1176. Notice of location is posted in Section 22, Township 17S, Range 13E, G & SR Base and Meridian;
- That between the dates of September 1, 1987 and September 1, 1988 at least one hundred (\$ 100.00) dollars worth of work and improvements were done and performed upon this claim not including location work;
- That the work and improvements were made by and at the expense of Gaylen D. Bennett and Barbara D. Bennett, owner(s) of the mine for the purpose of complying with the laws of the United States pertaining to assessments or annual work;
- That the following individuals were employed to perform the work and improvements alleged herein; Gaylen D. Bennett
- The work and improvements performed were maintenance on equipment and improvements on roads to claim site and claim site improvements

RECEIVED
B.I.M. AZ STATE OFFICE

DEC 27 1988

7:45 A.M.

PHOENIX, ARIZONA

Dated 12/6/88

Gaylen D. Bennett
SIGNATURE

Barbara D. Bennett
SIGNATURE

SUBSCRIBED AND SWORN TO before me, a Notary Public, this 6th day of December 19 88, by Gaylen D. Bennett & Barbara D. Bennett

MY COMMISSION EXPIRES November 19, 1989

Catherine M. ...
NOTARY PUBLIC

OF } ss.
ess my hand and Official Seal.
Indexed Paged Blotted

I hereby certify that the within instrument was
filed for record in _____ County,
State of _____

No. _____
Book _____ Page _____
Date: _____
Request of: _____

County Recorder
By _____ Deputy _____ Fee: _____

When recorded, mail to: Gaylen D. Bennett, 1500 W. Twin Buttes, Sahuarita, AZ. 85629

AFFIDAVIT OF PERFORMANCE OF ANNUAL WORK

State of Arizona
County of Pima

(Mining Claim)
**NO SERIAL # PROVIDED. IN THE
FUTURE, ALWAYS INCLUDE THE
BLM SERIAL # FOR EACH CLAIM.
THE SERIAL # IS: A MC 82174**

RECEIVED
B.L.M. AZ STATE OFFICE
NOV 09 1987
7:45 A.M.
PHOENIX, ARIZONA

I, Gaylen D. Bennett and Barbara D. Bennett

1500 w. Twin Buttes Road

Sahuarita, Arizona 85629

being first duly sworn according to law, depose and say that I am a citizen of the United States, more than eighteen years of age, and that all of the facts set forth in this affidavit are true and correct according to the best of my knowledge, information and belief:

- That I am personally acquainted with the mining claim named Bennett #4, situated in the Pima Mining District, Pima County, _____ the location of which is recorded in the office of the County Recorder of said County in Book 6131, Page(s) 1175, 1176. Notice of location is posted in Section 22, Township 17S, Range 13E.
- That between the dates of September 1, 1986 and September 1, 1987 at least one hundred (\$ 100.00) dollars worth of work and improvements were done and performed upon this claim not including location work.
- That the work and improvements were made by and at the expense of Gaylen D. Bennett and Barbara D. Bennett, owner(s) of the mine for the purpose of complying with the laws of the United States pertaining to assessments or annual work;
- That the following individuals were employed to perform the work and improvements alleged herein; Gaylen D. Bennett
- The work and improvements performed were maintenance on equipment and improvements on roads to claim site and claim site improvements.

Dated 9/25/87
SUBSCRIBED AND SWORN TO before me, a Notary Public, this 25th day of SEPTEMBER 1987, by Gaylen D. Bennett & Barbara D. Bennett
MY COMMISSION EXPIRES _____
My Commission Expires Oct. 12, 1990

Gaylen D. Bennett Barbara D. Bennett
SIGNATURE

Jack W. Wood
NOTARY PUBLIC

82173
SR

COUNTY OF _____ } ss. I hereby certify that the within instrument was
 Witness my hand and Official Seal. filed for record in _____ County,
 State of _____ No. _____
 Indexed Paged Blotted _____ Book _____ Page _____
 _____ Date: _____
 _____ County Recorder Request of: _____
 By _____ Deputy _____ Fee: _____

When recorded, mail to: Gaylen D. Bennett, 1500 W. Twin Buttes, Sahuarita, AZ. 85629

AFFIDAVIT OF PERFORMANCE OF ANNUAL WORK

State of Arizona)
 County of Pima) ss. **NO SERIAL # PROVIDED. IN THE**
FUTURE, ALWAYS INCLUDE THE
BLM SERIAL # FOR EACH CLAIM.
THE SERIAL # IS: A MC 82173

RECEIVED
 B.L.M. AZ STATE OFFICE
 NOV 09 1987
 7:45 A.M.
 PHOENIX, ARIZONA

I, Gaylen D. Bennett and Barbara D. Bennett

NAME

1500 w. Twin Buttes Road

ADDRESS

Sahuarita, Az. 85629

CITY

STATE

ZIP

being first duly sworn according to law, depose and say that I am a citizen of the United States, more than eighteen years of age, and that all of the facts set forth in this affidavit are true and correct according to the best of my knowledge, information and belief:

- That I am personally acquainted with the mining claim named Bennett #1, situated in the Pima Mining District, Pima County, the location of which is recorded in the office of the County Recorder of said County in Book 4335, Page(s) 325, 326 in Section 22, Township 17S, Range 13E. Notice of location is posted
- That between the dates of September 1, 1986 and September 1, 1987 Base and Meridian; at least one hundred (\$ 100.00) dollars worth of work and improvements were done and performed upon this claim not including location work;
- That the work and improvements were made by and at the expense of Gaylen D. Bennett and Barbara D. Bennett, owner(s) of the mine for the purpose of complying with the laws of the United States pertaining to assessments or annual work;
- That the following individuals were employed to perform the work and improvements alleged herein: Gaylen D. Bennett
- The work and improvements performed were maintenance on equipment and improvements on roads to claim site and claim site improvements.

Dated 9-25-87 Gaylen D. Bennett Barbara D. Bennett
SIGNATURE

SUBSCRIBED AND SWORN TO before me, a Notary Public, this 25th day of SEPTEMBER 1987, by GAYLEN D. BENNETT + BARBARA D. BENNETT

MY COMMISSION EXPIRES My Commission Expires Oct. 18, 1990

Jack W. Wood
NOTARY PUBLIC

82173

STATE OF Az } ss.
COUNTY OF PIMA
Witness my hand and Official Seal.
Indexed Paged Blotted

I hereby certify that the within instrument was filed for record in _____ County, State of _____
RICHARD J. KENNEDY
County Recorder
By CO Deputy

No. 156873
Book 7906 Page 866
Date: NOV 06 '86 - 10AM
Request of: Gaylen D. Bennett
Fee: 13.00 + 1.00

When recorded, mail to: Gaylen Bennett 1500 W. Twin Butte Rd. Sahuarita Az 85629

AFFIDAVIT OF PERFORMANCE OF ANNUAL WORK
(Mining Claim)

RECEIVED
B.L.M. AZ STATE OFFICE
DEC 9 - 1986
7:45 A.M.
PHOENIX, ARIZONA

State of Arizona)
County of Pima) ss.

I, Gaylen D. Bennett and Barbara D. Bennett
NAME
1500 W. Twin Buttes Rd.
ADDRESS
Sahuarita, Arizona , 85629
CITY STATE ZIP

being first duly sworn according to law, depose and say that I am a citizen of the United States, more than eighteen years of age, and that all of the facts set forth in this affidavit are true and correct according to the best of my knowledge, information and belief;

- That I am personally acquainted with the mining claim named Bennett #4, situated in the Pima Mining District, Pima County, Arizona, the location of which is recorded in the office of the County Recorder of said County in Book 6131, Page(s) 1175, 1176. Notice of location is posted in Section 22, Township 17S, Range 13E.
- That between the dates of September 1, 1985 and September 1, 1986 at least one hundred (\$ 100.00) dollars worth of work and improvements were done and performed upon this claim not including location work; G&SR Base and Meridian;
- That the work and improvements were made by and at the expense of Gaylen D. Bennett and Barbara D. Bennett, owner(s) of the mine for the purpose of complying with the laws of the United States pertaining to assessments or annual work;
- That the following individuals were employed to perform the work and improvements alleged herein: Gaylen D. Bennett
- The work and improvements performed were maintenance on equipment and improvements on roads to claim site and claim site improvements

Bennett #4
A Mc 82174
Dated October 31, 1986

Barbara D. Bennett
Gaylen D. Bennett
SIGNATURE

SUBSCRIBED AND SWORN TO before me, a Notary Public, this 31 day of October 19 86, by Gaylen D. Bennett and Barbara D. Bennett

MY COMMISSION EXPIRES _____
Elise Granillo
NOTARY PUBLIC

82173

STATE OF Az }
COUNTY OF PIMA } ss.
Witness my hand and Official Seal.

I hereby certify that the within instrument was
filed for record in _____ County,
State of _____

No. 156874
Book 7906 Page 867
NOV 06 '86 - 10AM
Date: _____
Request of: Gaylen D. Bennett
Fee: 13.00 + 1.00

RICHARD J. KENNEDY
County Recorder

By CO
Deputy

When recorded, mail to:

AFFIDAVIT OF PERFORMANCE OF ANNUAL WORK
(Mining Claim)

RECEIVED
B.L.M. AZ STATE OFFICE
DEC 9 - 1986
7:45 A.M
PHOENIX, ARIZONA

State of Arizona)
County of Pima) ss.

I, Gaylen D. Bennett and Barbara D. Bennett
NAME

1500 W. Twin Buttes Rd.
ADDRESS

Sahuarita, Arizona, 85629
CITY STATE ZIP

being first duly sworn according to law, depose and say that I am a citizen of the United States, more than eighteen years of age, and that all of the facts set forth in this affidavit are true and correct according to the best of my knowledge, information and belief:

- That I am personally acquainted with the mining claim named Bennett # 1, situated in the Pima Mining District, Pima County, Arizona, the location of which is recorded in the office of the County Recorder of said County in Book 4335, Page(s) 325, 326. Notice of location is posted in Section 22, Township 17 S, Range 13 E, G&SB Base and Meridian;
- That between the dates of September 1, 1985 and September 1, 1986 at least one hundred (\$ 100.00) dollars worth of work and improvements were done and performed upon this claim not including location work;
- That the work and improvements were made by and at the expense of Gaylen D. Bennett and Barbara D. Bennett, owner(s) of the mine for the purpose of complying with the laws of the United States pertaining to assessments or annual work;
- That the following individuals were employed to perform the work and improvements alleged herein; Gaylen D. Bennett
- The work and improvements performed were maintenance on equipment and improvements on roads to claim site and claim site improvements

Bennett #1
AMC 82173

Barbara D. Bennett

Gaylen D. Bennett
SIGNATURE

Dated October 31, 1986

SUBSCRIBED AND SWORN TO before me, a Notary Public, this 31 day of October 19 86, by Barbara D. Bennett and Gaylen D. Bennett

MY COMMISSION EXPIRES My Commission Expires April 21, 1990

Elio Manille
NOTARY PUBLIC

Gaylen Bennett
1500 W. Twin Buttes Rd.
Sahuarita, AZ 85629


CERTIFIED

P 123 327 141

MAIL



Abraham Baldwin



**RETURN RECEIPT
REQUESTED**

U.S. Dept. of the Interior
Bureau of Land Management
Box 16563
Phoenix, AZ. 85011

82173 DM

STATE OF ARIZONA } ss. I hereby certify that the within instrument was filed and recorded
County of PIMA } OCT 11 1985 - 9 00 AM, 19____, at _____ M.
In Docket No. 7639, Page 719, at the request of

Fee No.: 124448

form sent to DBC

When recorded mail to:

Witness my hand and official seal.

RICHARD J. KENNEDY

County Recorder

Fee: \$ 5.00

By

Deputy Recorder

AFFIDAVIT OF PERFORMANCE OF ANNUAL WORK

State of Arizona

County of Pima } ss

1. Gaylen D. Bennett and Barbara D. Bennett
Name

1500 W. Twin Buttes Rd
Address

Sahuarita Arizona 85629
City State Zip

being duly sworn according to law deposes and says that they are a citizen of the United States more than eighteen years of age and that all of the facts set forth in this affidavit are true and correct according to the best of their knowledge, information and belief. AMC 82173

2. That they are personally acquainted with the mining claim named Bennett # 1 situate in the Pima Mining District, Pima County, Arizona, the location of which is recorded in the office of the County Recorder of that County in Book 4335, Page 325, 326. Notice of location is posted in Section 22, Township 17S, Range 13E, G&SRB&M.

3. That between the dates of September 1, 1984 and September 1, 1985 at least one hundred (\$ 100.00) dollars worth of work and improvements were done and performed upon this claim not including location work.

4. The work and improvements were made by and at the expense of Gaylen D. Bennett and Barbara D. Bennett, owners of the mine for the purpose of complying with the laws of the United States pertaining to assessments or annual work.

5. Gaylen D. Bennett were the names of the persons employed by the owner who labored to do the work and improvements.

6. The work and improvements done were maintenance on equipment and improvements on roads to claim site and claim site improvements.

RECEIVED
O.L.M. AZ STATE OFFICE

DEC 26 1985

07:45 A.M.
PHOENIX, ARIZONA

Dated 10/1/85 Gaylen D. Bennett
Barbara D. Bennett
Signature

Subscribed to and sworn before me, a Notary Public, this 11 day of October, 1985, by Gaylen D. Bennett & Barbara D. Bennett

My Commission expires _____
Jack W. Wood
Notary Public

7638 719

82173

STATE OF ARIZONA, } ss. I hereby certify that the within instrument was filed and recorded
County of PIMA } NOV 16 '84 - 2 00 PM, 19 , at M.
In Docket No. 7411, Page 1033, at the request of
Gaylen D. Bennett

Fee No.: nlj
134830
Fee: \$ 5.00
+1.00

When recorded mail to:
Santo Tomas Route
Box 61
Sahuarita, Az 85629

Witness my hand and official seal.
RICHARD J. KENNEDY
County Recorder
By [Signature]
Deputy Recorder

AFFIDAVIT OF PERFORMANCE OF ANNUAL WORK

State of Arizona }
County of Pima } ss

RECEIVED
B.L.M. AZ STATE OFFICE
DEC 6 - 1984
07.45 A.M.
PHOENIX, ARIZONA

1. Gaylen D. Bennett and Barbara D. Bennett
Name
Santo Tomas Route - Box 61
Address
Sahuarita, Arizona 85629
City State Zip

being duly sworn according to law deposes and says that they are a citizen of the United States more than eighteen years of age and that all of the facts set forth in this affidavit are true and correct according to the best of their knowledge, information and belief.

- 2. That they are personally acquainted with the mining claim named Bennett # 1 situate in the Pima Mining District, Pima County, Arizona, the location of which is recorded in the office of the County Recorder of that County in Book 4335, Page 325, 326. Notice of location is posted in Section 22, Township 17S, Range 13E, G&SRB&M.
- 3. That between the dates of September 1, 1983 and September 1, 1984 at least one hundred (\$ 100.00) dollars worth of work and improvements were done and performed upon this claim not including location work.
- 4. The work and improvements were made by and at the expense of Gaylen D. Bennett and Barbara D. Bennett, owners of the mine for the purpose of complying with the laws of the United States pertaining to assessments or annual work.
- 5. Gaylen D. Bennett were the names of the persons employed by the owner who labored to do the work and improvements.
- 6. The work and improvements done were maintenance on equipment and improvements on roads to claim site and claim site improvements

Dated 11-16-84
Barbara Deen Bennett
Gaylen Dale Bennett
Signature

Subscribed to and sworn before me, a Notary Public, this 16 day of NOVEMBER, 1984, by Gaylen D. and BARBARA D BENNETT

My Commission expires Jan 15, 1987
Joan C. Gould
Notary Public

7411 1033

82174

STATE OF ARIZONA, } ss. I hereby certify that the within instrument was filed and recorded
County of PIMA } NOV 16 '84 - 2:00 PM, at _____ M.
In Docket No. 7411, Page 1034, at the request of
Gaylen D. Bennett

Fee No.: 120
J
134831

When recorded mail to:
Santo Tomas Route
Box 61
Sahuarita, Az 85629

Witness my hand and official seal.
RICHARD J. KENNEDY County Recorder
By GIS Deputy Recorder

Fee: \$ 5.00
+1.00

AFFIDAVIT OF PERFORMANCE OF ANNUAL WORK

RECEIVED
B.L.M. AZ STATE OFFICE

State of Arizona }
County of Pima } ss

DEC 6 - 1984

1. Gaylen D. Bennett and Barbara D. Bennett Name
Santo Tomas Route - Box 61 Address
Sahuarita, Arizona City 85629 State Zip

07.45 A.M.
PHOENIX, ARIZONA

being duly sworn according to law deposes and says that they are a citizen of the United States more than eighteen years of age and that all of the facts set forth in this affidavit are true and correct according to the best of their knowledge, information and belief.

- 2. That they are personally acquainted with the mining claim named Bennett # 4 situate in the Pima Mining District, Pima County, Arizona, the location of which is recorded in the office of the County Recorder of that County in Book 6131, Page § 1175, 1176. Notice of location is posted in Section 22, Township 17S, Range 13E, G&SRB&M.
- 3. That between the dates of September 1, 1983 and September 1, 1984 at least one hundred (\$ 100.00) dollars worth of work and improvements were done and performed upon this claim not including location work.
- 4. The work and improvements were made by and at the expense of Gaylen D. Bennett and Barbara D. Bennett, owners of the mine for the purpose of complying with the laws of the United States pertaining to assessments or annual work.
- 5. Gaylen D. Bennett were the names of the persons employed by the owner who labored to do the work and improvements.
- 6. The work and improvements done were maintenance on equipment and improvements on roads to claim site and claim site improvements

Dated 11-16-84 by Barbara Deen Bennett and Gaylen Dale Bennett Signature

Subscribed to and sworn before me, a Notary Public, this 14 day of NOVEMBER, 1984, by Gaylen D and Barbara D. Bennett

My Commission expires Jan 15, 1987 William C. Gould Notary Public

7411 1034

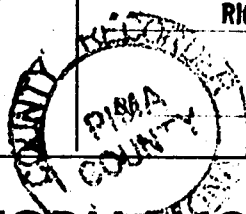
E Mail 2

STATE OF ARIZONA, } I hereby certify that the within instrument was filed and recorded
County of Pima } ss. , 19 NOV 23 '83 - 4 PM
In Docket No. 7164 , Page 1224 , at the request of Gaylen D. Bennett

Fee No.: 31951

When recorded mail to:

Witness my hand and official seal.



RICHARD J. KENNEDY

County Recorder

GW
Deputy Recorder

Fee: \$ 5.00

AFFIDAVIT OF PERFORMANCE OF ANNUAL WORK

State of Arizona }
County of Pima } ss

RECEIVED
B.L.M. AZ STATE OFFICE
DEC 5 - 1983
07.45 A.M.
PHOENIX, ARIZONA

1. Gaylen D. Bennett and Barbara D. Bennett
Name
Santo Tomas Route - Box 61
Address
Sahuarita, Arizona 85629
City State Zip

being duly sworn according to law deposes and says that they are a citizen of the United States more than eighteen years of age and that all of the facts set forth in this affidavit are true and correct according to the best of their knowledge, information and belief.

2. That they are personally acquainted with the mining claim named Bennett // 4 situate in the Pima Mining District, Pima County, Arizona, the location of which is recorded in the office of the County Recorder of that County in Book 6131, Page 1175, 1176. Notice of location is posted in Section 22, Township 17S, Range 13E, G&SRB&M.
3. That between the dates of September 1, 1982 and September 1, 1983 at least one hundred (\$100.00) dollars worth of work and improvements were done and performed upon this claim not including location work.

4. The work and improvements were made by and at the expense of Gaylen D. Bennett and Barbara D. Bennett, owners of the mine for the purpose of complying with the laws of the United States pertaining to assessments or annual work.

5. Gaylen D. Bennett were the names of the persons employed by the owner who labored to do the work and improvements.

6. The work and improvements done were maintenance on equipment and improvements on roads to claim site and claim site improvements.

Dated Nov. 18, 1983
Gaylen Dale Bennett
Barbara Deen Bennett
Signature

Subscribed to and sworn before me, a Notary Public, this 18 day of November, 19 83, by BARBARA DEAN BENNETT and GAYLEN DALE BENNETT


My Commission expires _____
Jan R. Coy
Notary Public

82173

STATE OF ARIZONA, } I hereby certify that the within instrument was filed and recorded
 County of PIMA } ss. _____, 1983, at NOV 23 '83 - 4 PM
 In Docket No. 7164, Page 1225, at the request of Gaylen D. Bennett
 When recorded mail to: _____
 Witness my hand and official seal.
 RICHARD J. KENNEDY
 County Recorder

 Deputy Recorder

Fee No.:
31952
 Fee: \$ 5.00



AFFIDAVIT OF PERFORMANCE OF ANNUAL WORK

State of Arizona }
 County of Pima } ss

RECEIVED
 B.L.M. AZ STATE OFFICE
 DEC 5 - 1983
 07.45 A.M.
 PHOENIX, ARIZONA

1. Gaylen D. and Barbara D. Bennett
 Name
Santo Tomas Route - Box 61
 Address
Sahuarita, Arizona 85629
 City State Zip

being duly sworn according to law deposes and says that they are a citizen of the United States more than eighteen years of age and that all of the facts set forth in this affidavit are true and correct according to the best of their knowledge, information and belief.

2. That they are personally acquainted with the mining claim named Bennett # 1 situate in the Pima Mining District, Pima County, Arizona, the location of which is recorded in the office of the County Recorder of that County in Book 4335, Page 325,326. Notice of location is posted in Section 22, Township 17S, Range 13E, G&SRB&M.

3. That between the dates of September 1, 1982 and September 1, 1983 at least one hundred (\$100.00) dollars worth of work and improvements were done and performed upon this claim not including location work.

4. The work and improvements were made by and at the expense of Gaylen D. Bennett and Barbara D. Bennett, owners of the mine for the purpose of complying with the laws of the United States pertaining to assessments or annual work.

5. Gaylen D. Bennett were the names of the persons employed by the owner who labored to do the work and improvements.

6. The work and improvements done were maintenance on equipment and improvements on roads to claim site and claim site improvements

Dated Nov. 18, 1983
Gaylen Dale Bennett
Barbara Deen Bennett
 Signature

Subscribed to and sworn before me, a Notary Public, this 18 day of November, 1983, by BARBARA DEEN BENNETT & GAYLEN DALE BENNETT

My Commission expires _____
Jean R. Cox
 Notary Public

JJ Gaylen & Barbara Bennett
Santo Tomas Rte - Box 61
Sahuarita, Az. 85629

Bennett #1

A MC 82173

Bennett #4

A MC 82174 ✓

UNITED STATES
DEPARTMENT OF THE INTERIOR
BUREAU OF LAND MANAGEMENT
2400 VALLEY BANK CTR
PHOENIX AZ 85073

POSTAGE AND FEES PAID
U.S. DEPARTMENT OF THE INTERIOR
INT 415



OFFICIAL BUSINESS
PENALTY FOR PRIVATE USE \$300

1983 ASSESSMENT REMINDER

FOR ALL MINING CLAIMS AND SITES LOCATED PRIOR 1/1/83,
EVIDENCE OF ANNUAL ASSESSMENT WORK OR A NOTICE OF INTENT
TO HOLD MUST BE FILED IN THE PROPER BLM OFFICE ON OR
BEFORE 12/30/83. BLM SERIAL NUMBERS MUST BE PROVIDED. NO
FILING FEE IS REQUIRED. IF YOU HAVE ALREADY FILED FOR
CALENDAR YEAR 1983, DO NOT REFILE. PLEASE NOTIFY BLM OF
YOUR CORRECT ADDRESS IF YOU RECEIVE DUPLICATE REMINDER
NOTICES. NOTIFICATION TO BLM OF INTENTIONALLY ABANDONED OR
RELINQUISHED CLAIMS WOULD BE GREATLY APPRECIATED.

Duplicate

TO BENNETT GAYLEN
SANTA TOMA RT BOX 61
SAHUARITA AZ 85629

UB

Gaylen Bennett
Santo Tomas - Box 61
Sahuarita, AZ 85629



**RETURN RECEIPT
REQUESTED**

U.S. Dept. of the Interior
Bureau of Land Management
Az. State Office
2400 Valley Bank Center
Phoenix, Az. 85073



82173-74 E (2)

STATE OF ARIZONA,

County of PIMA

I hereby certify that the within instrument was filed and recorded
SEP 14 '82 - 11 AM M.

Fee No.:
83452

In Docket No. 6865


Page 555

at the request of

Gaylen D. Bennett

When recorded mail to:

Witness my hand and official seal.



By Geraldine Clark
Deputy Recorder

Fee: \$ 5.00

updated no

82

AFFIDAVIT OF PERFORMANCE OF ANNUAL WORK

State of Arizona

County of Pima

ss

RECEIVED
B. L. M. AZ STATE OFFICE
OCT 21 1982
07:45 A. M.
PHOENIX, ARIZONA

1. Gaylen D. and Barbara D. Bennett

Name

Santo Tomas Route - Box 61

Address

Sahuarita, Arizona

City

85629

State

Zip

being duly sworn according to law deposes and says that they are a citizen of the United States more than eighteen years of age and that all of the facts set forth in this affidavit are true and correct according to the best of their knowledge, information and belief.

2. That they are personally acquainted with the mining claim named Bennett # 1

situate in the Pima

Mining District,

Pima

County, Arizona, the location of which is recorded in the office of

the County Recorder of that County in Book 4335, Pages 325, 326. Notice of

location is posted in Section 22, Township 17S, Range 13E, G&SRB&M.

3. That between the dates of September 1, 1981 and September 1, 1982

at least one hundred (\$ 100.00)
dollars worth of work and improvements were done and performed upon this claim not including
location work.

4. The work and improvements were made by and at the expense of Gaylen D. Bennett

and Barbara D. Bennett

, owners of the mine for the
purpose of complying with the laws of the United States pertaining to assessments or annual work.

5. Gaylen D. Bennett

were the names of the persons employed by the owner who labored to do the work and improvements.

6. The work and improvements done were maintenance on equipment and
improvements on roads to claim site and claim site
improvements

Dated

9-9-82

Gaylen D. Bennett

Barbara D. Bennett

Signature

Subscribed to and sworn before me, a Notary Public, this 9 day of September,
19 82, by Aino Lawee

My Commission expires Sept. 14, 1982

Aino Lawee


Notary Public

A Mc
82173

STATE OF ARIZONA, } ss. I her certify that the within instrument was filed and recorded
County of PIMA, 19 SEP 14 '82 - 11AM M.
In Docket No. 6865, Page 556, at the request of

Fee No.:
83453

When recorded mail to:

Witness my hand and official seal

By Geraldine Clark Deputy Recorder

Fee: \$ 5.00

AFFIDAVIT OF PERFORMANCE OF ANNUAL WORK

RECEIVED
B. L. M. AZ STATE OFFICE
OCT 21 1982
07:45 A. M.
PHOENIX, ARIZONA

State of Arizona }
County of Pima } ss

1. Gaylen D. Bennett and Barbara D. Bennett
Name
Santo Tomas Route - Box 61
Address
Sahuarita, Arizona 85629
City State Zip

being duly sworn according to law deposes and says that they are a citizen of the United States more than eighteen years of age and that all of the facts set forth in this affidavit are true and correct according to the best of their knowledge, information and belief.

2. That they are personally acquainted with the mining claim named Bennett # 4 situate in the Pima Mining District, Pima County, Arizona, the location of which is recorded in the office of the County Recorder of that County in Book 6131, Pages 1175, 1176. Notice of location is posted in Section 22, Township 17S, Range 13E, G&SRB&M.

3. That between the dates of September 1, 1981 and September 1, 1982 at least one hundred (\$ 100.00) dollars worth of work and improvements were done and performed upon this claim not including location work.

4. The work and improvements were made by and at the expense of Gaylen D. Bennett and Barbara D. Bennett, owners of the mine for the purpose of complying with the laws of the United States pertaining to assessments or annual work.

5. Gaylen D. Bennett were the names of the persons employed by the owner who labored to do the work and improvements.

6. The work and improvements done were maintenance on equipment and improvements on roads to claim site and claim site improvements

Dated 9-9-82

Gaylen D. Bennett
Barbara D. Bennett
Signature

Subscribed to and sworn before me, a Notary Public, this 9 day of September, 19 82, by Niana Cavalletti

My Commission expires Sept. 14, 1982
Niana Cavalletti
Notary Public

A MC 82174

UNITED STATES
DEPARTMENT OF THE INTERIOR
BUREAU OF LAND MANAGEMENT
2400 VALLEY BANK CTR
PHOENIX AZ 85073

POSTAGE AND FEES PAID
U.S. DEPARTMENT OF THE INTERIOR
INT 415



OFFICIAL BUSINESS
PENALTY FOR PRIVATE USE \$300

1982 ASSESSMENT REMINDER

YOU MUST FILE AN ANNUAL ASSESSMENT OR NOTICE OF INTENT TO HOLD ON CR BEFORE 12/30/82 FOR CLAIMS LOCATED PRIOR TO 1982. BLM ASSIGNED SERIAL NUMBERS MUST BE PROVIDED; NO FILING FEE IS REQUIRED. CLAIMS LOCATED DURING 1982 DO NOT REQUIRE ASSESSMENTS OR NOTICES OF INTENT. FAILURE TO FILE TIMELY WITH THE PROPER BLM OFFICE WILL RENDER YOUR CLAIM ABANDONED AND VOID; FILING DOES NOT VALIDATE A CLAIM THAT DOES NOT OTHERWISE COMPLY WITH FEDERAL REGULATIONS. IF YOUR 1982 ASSESSMENT HAS BEEN FILED WITH BLM, PLEASE DISREGARD THIS NOTICE. IF DUPLICATE REMINDER CARDS ARE RECEIVED, PLEASE NOTIFY BLM OF YOUR PREFERRED ADDRESS.

~~TO: BENNETT GAYLEN
SANTA TULA RT BOX 61
SAHUARITA AZ 85629~~

UNITED STATES
DEPARTMENT OF THE INTERIOR
BUREAU OF LAND MANAGEMENT
2400 VALLEY BANK CTR
PHOENIX, AZ 85073

POSTAGE AND FEES PAID
U.S. DEPARTMENT OF THE INTERIOR
INT 415



OFFICIAL BUSINESS
PENALTY FOR PRIVATE USE \$300

1982 ASSESSMENT REMINDER

YOU MUST FILE AN ANNUAL ASSESSMENT OR NOTICE OF INTENT TO HOLD ON OR BEFORE 12/30/82 FOR CLAIMS LOCATED PRIOR TO 1982. BLM ASSIGNED SERIAL NUMBERS MUST BE PROVIDED; NO FILING FEE IS REQUIRED. CLAIMS LOCATED DURING 1982 DO NOT REQUIRE ASSESSMENTS OR NOTICES OF INTENT. FAILURE TO FILE TIMELY WITH THE PROPER BLM OFFICE WILL RENDER YOUR CLAIM ABANDONED AND VOID; FILING DOES NOT VALIDATE A CLAIM THAT DOES NOT OTHERWISE COMPLY WITH FEDERAL REGULATIONS. IF YOUR 1982 ASSESSMENT HAS BEEN FILED WITH BLM, PLEASE DISREGARD THIS NOTICE. IF DUPLICATE REMINDER CARDS ARE RECEIVED, PLEASE NOTIFY BLM OF YOUR PREFERRED ADDRESS.

prefer this one

TO: BENNETT GAYLEN
SANTO TOMAS RT BOX 61
SAHUARITA AZ 85629

UNITED STATES
DEPARTMENT OF THE INTERIOR
BUREAU OF LAND MANAGEMENT
2400 VALLEY BANK CTR
PHOENIX, AZ 85073

POSTAGE AND FEES PAID
U.S. DEPARTMENT OF THE INTERIOR
INT 415



OFFICIAL BUSINESS
PENALTY FOR PRIVATE USE \$300

1982 ASSESSMENT REMINDER

YOU MUST FILE AN ANNUAL ASSESSMENT OR NOTICE OF INTENT TO HOLD ON CR BEFORE 12/30/82 FOR CLAIMS LOCATED PRIOR TO 1982. BLM ASSIGNED SERIAL NUMBERS MUST BE PROVIDED; NO FILING FEE IS REQUIRED. CLAIMS LOCATED DURING 1982 DO NOT REQUIRE ASSESSMENTS OR NOTICES OF INTENT. FAILURE TO FILE TIMELY WITH THE PROPER BLM OFFICE WILL RENDER YOUR CLAIM ABANDONED AND VOID; FILING DOES NOT VALIDATE A CLAIM THAT DOES NOT OTHERWISE COMPLY WITH FEDERAL REGULATIONS. IF YOUR 1982 ASSESSMENT HAS BEEN FILED WITH BLM, PLEASE DISREGARD THIS NOTICE. IF DUPLICATE REMINDER CARDS ARE RECEIVED, PLEASE NOTIFY BLM OF YOUR PREFERRED ADDRESS.

TO: BENNETT BARBARA
SANTO TOMAS RT BOX 61
SAHUARITA AZ 85629

Gaylen Bennett
Santo Tomas - Box 61
Sahuarita, AZ 85629



**RETURN RECEIPT
REQUESTED**

CERTIFIED

P24 3696738

MAIL

U.S. Department of the Interior
Bureau of Land Management
Az. State Office
2400 Valley Bank Center
Phoenix, Az. 85073

12

AMC 82173-82174 82179

STATE OF ARIZONA, } ss. I hereby certify that the within instrument was filed and recorded
County of PIMA } SEP 16 81-4 45 PM, 19__, at __ M.
In Docket No. 6616, Page 1126, at the request of
Gaylen D. Bennett


Fee No.: 98098

updated RP

When recorded mail to:
Santo Tomas Route
Box 61
Sahuarita, Az. 85629

Witness my hand and official seal.
By: [Signature] KENNEDY, County Recorder
Deputy Recorder

Fee: \$ 3.00



AFFIDAVIT OF PERFORMANCE OF ANNUAL WORK

ARIZONA STATE OFFICE
BU. LAND MANAGEMENT

SEP 29 1981

7:45 A.M.
PHOENIX, ARIZONA

State of Arizona }
County of Pima } ss

1. Gaylen D. Bennett and Barbara D. Bennett
Name
Santo Tomas Route - Box 61
Address
Sahuarita, Arizona 85629
City State Zip

being duly sworn according to law deposes and says that they are a citizen of the United States more than eighteen years of age and that all of the facts set forth in this affidavit are true and correct according to the best of their knowledge, information and belief.

2. That they are personally acquainted with the mining claim named Bennett # 1 situate in the Pima Mining District, Pima County, Arizona, the location of which is recorded in the office of the County Recorder of that County in Book 4335, Pages 325,326. Notice of location is posted in Section 22, Township 17S, Range 13E, G&SRB&M.


3. That between the dates of September 1, 1980 and September 1, 1981 at least one hundred (\$100.00) dollars worth of work and improvements were done and performed upon this claim not including location work.

4. The work and improvements were made by and at the expense of Gaylen D. Bennett and Barbara D. Bennett, owners of the mine for the purpose of complying with the laws of the United States pertaining to assessments or annual work.

5. Gaylen D. Bennett were the names of the persons employed by the owner who labored to do the work and improvements.

6. The work and improvements done were maintenance on equipment and improvements on roads to claim site and claim site improvements

Dated SEPT, 11, 1981
Gaylen D. Bennett
Barbara D. Bennett
Signature



Subscribed to and sworn before me, a Notary Public, this 11 day of September,
William F. Phares Jr.
My Commission Expires July 6, 1985
William F. Phares Jr.
Notary Public

6616 PAGE 1126

STATE OF ARIZONA, } I hereby certify that the within instrument was filed and recorded
County of PIMA } ss. SEP 16 81 4 45 PM, 19__ at __ M.
In Docket No. 6616, Page 1127, at the request of


Fee No.:

98099

Gaylen D. Bennett

When recorded mail to:

Witness my hand and official seal.



RICHARD J. KENNEDY
PIMA COUNTY Recorder
By [Signature] Deputy Recorder

Fee: \$

3.00

AFFIDAVIT OF PERFORMANCE OF ANNUAL WORK

State of Arizona

County of Pima } ss

1. Gaylen D. Bennett and Barbara D. Bennett

Name

Santo Tomas Route - Box 61

Address

Sahuarita,

Arizona

85629

City

State

Zip

being duly sworn according to law deposes and says that they are a citizen of the United States more than eighteen years of age and that all of the facts set forth in this affidavit are true and correct according to the best of their knowledge, information and belief.

2. That they are personally acquainted with the mining claim named Bennett # 4

situate in the Pima Mining District,

Pima County, Arizona, the location of which is recorded in the office of

the County Recorder of that County in Book 6131, Pages 1175, 1176. Notice of location is posted in Section 22, Township 17S, Range 13E, G&SRB&M.

3. That between the dates of September 1, 1980 and September 1, 1981

at least one hundred (\$ 100.00) dollars worth of work and improvements were done and performed upon this claim not including location work.

4. The work and improvements were made by and at the expense of Gaylen D. Bennett and Barbara D. Bennett, owners of the mine for the purpose of complying with the laws of the United States pertaining to assessments or annual work.

5. Gaylen D. Bennett

were the names of the persons employed by the owner who labored to do the work and improvements.

6. The work and improvements done were maintenance on equipment and improvements on roads to claim site and claim site improvements

ARIZONA STATE OFFICE
BU. LAND MANAGEMENT

SEP 29 1981

7:45 A.M.
PHOENIX, ARIZONA

Dated Sept. 11, 1981

Gaylen D. Bennett

Barbara D. Bennett

Signature

Subscribed to and sworn before me, a Notary Public, this 11 day of September

1981 by William Z. Phares, Jr.

My Commission Expires July 6, 1985

My Commission expires

6616 PAGE 1127

William Z. Phares Jr

Notary Public

ARIZONA STATE OFFICE
BU. LAND MANAGEMENT

82173-74

SEP 29 1981

7:45 A.M.
PHOENIX, ARIZONA

September 28, 1981

Dear Sirs:

Enclosed please find the copies of the recorded Affidavits of Labor Performed and Improvements Made for the 1980-1981 assessment year for the following claims:

Bennett # 1 A MC 82173
Bennett # 4 A MC 82174

Thank You,
Mrs. Barbara Bennett
Santo Tomas Route
Box 61
Sahuarita, AZ. 85629

The claims are listed under both names:

Gaylen D. or Barbara D. Bennett.

P.S. Some of the mail coming to us from your office does not include "Santo Tomas Route". The post office requests that we use it.

Gaylen Bennett
Santo Tomas - Box 61
Sahuarita, AZ 85629



United States Department of the Interior
Bureau of Land Management
Arizona State Office
2400 Valley Bank Center
Phoenix,
AZ. 85073

CERTIFIED

P21 6697093

MAIL

82173-4 *man* (2)


STATE OF ARIZONA, } ss. I hereby certify that the within instrument was filed and recorded
County of PIMA, 1980, at M.
In Docket No. 6379, Page 874, at the request of

Fee No.:
108762
OCT 06 '80 - 2:52 PM
Fee: \$ 3.00

When recorded mail to:
Santo Tomas - Box 61
Sahuarita, Az 85629

Witness my hand and of my seal.
JOE BEDARD

By
County Recorder



AFFIDAVIT OF PERFORMANCE OF ANNUAL WORK

ARIZONA STATE OFFICE
BU. LAND MANAGEMENT

State of Arizona }
County of Pima } ss

NOV 4 1980

1. Gaylen D. Bennett and Barbara D. Bennett Name
Santo Tomas Route - Box 61 Address
Sahuarita, Arizona 85629
City State Zip

7:45 A.M.
PHOENIX, ARIZONA

being duly sworn according to law deposes and says that they are a citizen of the United States more than eighteen years of age and that all of the facts set forth in this affidavit are true and correct according to the best of their knowledge, information and belief.


- That they are personally acquainted with the mining claim named Bennett # 1 situate in the Pima Mining District, Pima County, Arizona, the location of which is recorded in the office of the County Recorder of that County in Book 4335, Pages 325, 326. Notice of location is posted in Section 22, Township 17S, Range 13E, G&SRB&M.
- That between the dates of September 1, 1979 and September 1, 1980 at least one hundred (\$100.00) dollars worth of work and improvements were done and performed upon this claim not including location work.
- The work and improvements were made by and at the expense of Gaylen D. Bennett and Barbara D. Bennett, owners of the mine for the purpose of complying with the laws of the United States pertaining to assessments or annual work.
- Gaylen D. Bennett

were the names of the persons employed by the owner who labored to do the work and improvements.
- The work and improvements done were equipment repair necessary for claim site improvements and claim road maintenance

Dated 10/1/80 Barbara D. Bennett
Gaylen D. Bennett Signature

Subscribed to and sworn before me, a Notary Public, this 1st day of 1980, by Barbara D. Bennett and Gaylen D. Bennett

My Commission expires My Commission Expires February 14, 1984



ACK 3-2-81 189

6379 PAGE 874

Mar

STATE OF ARIZONA, } ss. I hereby certify that the within instrument was filed and recorded
County of PIMA } 1980, at _____ M.
In Docket No. 6379, Page 875, at the request of Gaylen D Bennett

Fee No.: **108763**


When recorded mail to:

Witness my hand and official seal.
JOE BEDARD

OCT 06 80 -2 50

By Thomas J. Bedard
County Recorder
PIMA COUNTY
Deputy Recorder

Fee: \$ 3⁰⁰



AFFIDAVIT OF PERFORMANCE OF ANNUAL WORK

ARIZONA STATE OFFICE
BU. LAND MANAGEMENT

State of Arizona }
County of Pima } ss

NOV 4 1980

1. Gaylen D Bennett and Barbara D Bennett Name 7:45 A.M.
PHOENIX, ARIZONA
Santo Tomas Route Box 61 Address
Sahuarita City Arizona State 85629 Zip

being duly sworn according to law deposes and says that they are a citizen of the United States more than eighteen years of age and that all of the facts set forth in this affidavit are true and correct according to the best of their knowledge, information and belief.

2. That they are personally acquainted with the mining claim named Bennett #4 situate in the Pima Mining District, Pima County, Arizona, the location of which is recorded in the office of the County Recorder of that County in Book 6131, Pages 1175, 1176. Notice of location is posted in Section 22, Township 17S, Range 13E, G&SRB&M.

3. That between the dates of September 1, 1979 and September 1, 1980 at least one hundred (\$100.00) dollars worth of work and improvements were done and performed upon this claim not including location work.

4. The work and improvements were made by and at the expense of Gaylen D Bennett and Barbara D Bennett, owners of the mine for the purpose of complying with the laws of the United States pertaining to assessments or annual work.


5. Gaylen D. Bennett were the names of the persons employed by the owner who labored to do the work and improvements.

6. The work and improvements done were equipment repair necessary for claim site improvements and claim road maintenance

Dated 10/11/80 Barbara D. Bennett
Gaylen D Bennett Signature

Subscribed to and sworn before me, a Notary Public, this 1st day of NOV 1980, by Barbara D. Bennett and Gaylen D. Bennett

My Commission expires February 14, 1984



6379 **875**

9-1-79 to 9-1-80

Bennett #1 + Bennett #4

A MC 82173

A MC 82174 (952)

Gaylen D. Bennett

Santo Tomas Rte - Bx 61

Sahuarita, G. 85629

Gaylen Bennett
Santo Tomas - Box 61
Sahuarita, AZ 85629




U.S. Dept. of the Interior
Bureau of Land Management
Az. State Office
2400 Valley Bank Center
Phoenix, Az. 85073

A MC 82173

A MC 82174 (952)

Indexed	Paged	Blotted

RECEIVED
BLM. AZ STATE OFFICE



FORM 4-13

OCT 19 1979

Affidavit of Labor Performed and Improvements Made

A MC 82173

6131-1174

STATE OF ARIZONA, }
County of Pima } ss.

Barbara D. Bennett being duly sworn, deposes and

says that she is a citizen of the United States and more than twenty-one years of age, and resides at Sahuarita in Pima County, State of Arizona, and is personally acquainted with the mining claim known as Bennett # 1

mining claim, situate in Pima

Mining District, County of Pima, State of Arizona, the location notice of which is recorded in the office of the County Recorder of said County, in Book 4335 of Records of Mines, at page 325 and 326; that between the 1st day of September, A. D. 1978, and the 31st day of August, A. D. 1979, at least

One hundred dollars worth of work and improvements were done and performed upon said claim, not including the location work of said claim. Such work and improvements were made by and at the expense of Gaylen D. Bennett and Barbara D. Bennett

owner, s. of said claim for the purpose of complying with the laws of the United States pertaining to assessment of annual work, and Gaylen D. Bennett

were the men employed by said owner, s. and who labored upon said claim, did said work and improvements, the same being as follows, to-wit: claim road maintenance and claim site improvements and necessary equipment maintenance

Subscribed and sworn to before me this 11 day of Oct 1979 A. D. 1979

(My commission expires My Commission Expires August 24, 1983) Notary Public.

10/19/79

2 Claims acceptable (for
Bennett 144).

OK.

480 for ^{A MC 82413} Bennett ~~144~~

7

NOTICE!!

These documents have been scanned!

Do not place un-scanned documents beneath this notice!

Do not remove this notice from this file!

GPO Jacket No. 560-102
Print Order 61549
Rise Business Services, LLC
Job=AZ15 9/11/2019



Box Number= AZ15238



Claim Begin-End: AMC082173-AMC082174

5 Miscellaneous



AZ15238-4 AMC079981-AMC084653

UNITED STATES
DEPARTMENT OF THE INTERIOR
BUREAU OF LAND MANAGEMENT
ARIZONA STATE OFFICE
BOX 16563
PHOENIX AZ 85011

POSTAGE AND FEES PAID
U.S. DEPARTMENT OF THE INTERIOR
INT 415
OFFICIAL BUSINESS
PENALTY FOR PRIVATE USE \$300




Bennett B.

82173

100685

NOTICE TO MINING CLAIMANTS
EFFECTIVE JAN. 3, 1989, BLM NON-REFUNDABLE SERVICE CHARGES WENT INTO EFFECT. SERVICE CHARGES WILL APPLY TO EACH MINING CLAIM, MILL SITE OR TUNNEL SITE AS FOLLOWS: RECORDATION FILING - \$10 PER CLAIM. ANNUAL FILINGS (ASSESSMENT AFFIDAVIT OR NOTICES OF INTENTION TO HOLD) - \$5 PER CLAIM. AMENDMENTS TO RECORDED NOTICES OR CERTIFICATES OF LOCATION - \$5 PER CLAIM. TRANSFERS OF INTEREST - \$5 PER CLAIM.

TO: BENNETT BARBARA
6 GROVER CT
WALNUT CREEK CA 94596



*Removed above address for
William
corrected Barbara's to 1500 W. Twin Buttes Rd
Sahuarita, AZ 85029*

UNITED STATES
DEPARTMENT OF THE INTERIOR
BUREAU OF LAND MANAGEMENT
ARIZONA STATE OFFICE
BOX 16563
PHOENIX AZ 85011

POSTAGE AND FEES PAID
U.S. DEPARTMENT OF THE INTERIOR
INT 415
OFFICIAL BUSINESS
PENALTY FOR PRIVATE USE \$300

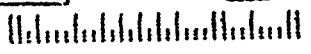


NOTICE TO MINING CLAIMANTS
EFFECTIVE JAN. 3, 1989, BLM NON-REFUNDABLE SERVICE CHARGES WENT INTO EFFECT. SERVICE CHARGES WILL APPLY TO EACH MINING CLAIM, MILL SITE OR TUNNEL SITE AS FOLLOWS: RECORDATION FILING - \$10 PER CLAIM. ANNUAL FILINGS (ASSESSMENT AFFIDAVIT OR NOTICES OF INTENTION TO HOLD) - \$5 PER CLAIM. AMENDMENTS TO RECORDED NOTICES OR CERTIFICATES OF LOCATION - \$5 PER CLAIM. TRANSFERS OF INTEREST - \$5 PER CLAIM.

TO: BENNETT WILLIAM
6 GROVER CT
WALNUT CREEK CA 94596



(2)



82173

Dear Sirs:

Please change our address to

Gaylen D. Bennett
and

Barbara D. Bennett
1500 W. Twin Buttes Rd.
Sahuarita Arizona
85629

on computer 1/13/86 ccg

RE;

RECEIVED
B.L.M. AZ STATE OFFICE
DEC 26 1985

07:45 A.M.
PHOENIX, ARIZONA

AMC 82173 Bennett 1
Amc 82174 Bennett#4

NOTICE!!

These documents have been scanned!

Do not place un-scanned documents beneath this notice!

Do not remove this notice from this file!

GPO Jacket No. 560-102
Print Order 61549
Rise Business Services, LLC
Job=AZ15 9/11/2019



Box Number= AZ15238



Claim Begin-End: AMC082173-AMC082174

6 Location Notices-Amendments and Supporting Documents



AZ15238-4 AMC079981-AMC084653

by certify that the within
ment was filed for record
na County, State of Arizona

0867 4335 325-326
1972 SEP 13 PM 12 04
Request of: *Gaylen D. Bennett*

Witness my hand and Official Seal

IDA MAE SMYTH
County Recorder

Indexed	Paged	Blotted

RECEIVED
BLM AZ STATE OFFICE

OCT 19 1979

By: *Karen Jumbo*
Deputy

Fee: 3.00

FORM 4-13

10:00 A.M.
PHOENIX, ARIZONA Mining Location
LODE CLAIM

TO ALL WHOM IT MAY CONCERN:

This Mining Claim, the name of which is the Bennett No. 1

Mining Claim, situate on land belonging to the United States of America, and in which there are valuable mineral deposits, was entered upon and located for the purpose of exploration and purchase by Gaylen Dale Bennett, a citizen of the United States and Barbara Deen Bennett, a citizen of the United States

(Locator must insert either "A Citizen of the United States," or "Who has declared his intention to become a Citizen of the United States.")
the undersigned, on the 1st day of September, 1972

The length of this claim is 664 feet and we claim 100 feet in a southerly direction and 564 feet in a northerly direction from the center of the discovery shaft, at which this notice is posted, lengthwise of the claim together with 200 feet in width of the surface grounds, on each side of the center of said claim. The general course of the lode deposit and premises is from the south to the north

The claim is situated and located in the Pima Mining District, in Pima county, in the State of Arizona, about four (4) miles in a westerly direction from Sahuarita, Arizona and about one hundred fifty (150) feet north of the Sahuarita-Twin Buttes Road Section 22, Township 17 South, Range 13 East, G. & S. R. B. and M.

The surface boundaries of the claim are marked upon the ground as follows:

Beginning at a post
at a point in a southerly direction 100 feet from the discovery shaft (at which this notice is posted), being in the center of the south end line of said claim; thence westerly 200 feet to a post, being the southwest corner of said claim; thence northerly 664 feet to a post being at the northwest corner of said claim; thence easterly 200 feet to a post at the center of the north end of this claim; thence easterly 200 feet to a post, being at the northeast corner of said claim; thence southerly 664 feet to a post at the southeast corner of said claim; thence westerly 200 feet to the place of beginning.

Dated and posted on the ground this 1st day of September, 1972

Orval E. Brown
Witness

Gaylen Dale Bennett
Barbara Deen Bennett
Locator(s)

Witness my hand and official seal
the day and year aforesaid.

I hereby certify that the within instrument was filed and recorded at 77825

IDA MAE SMYTH
County Recorder.

request of Gaylen D. Bennett

By: *IDA MAE SMYTH*
Deputy Recorder.

on 1972 SEP 1 PM 12 20 at

Fee 2.00
\$1.00

M, Docket 4328
Page 356
BOOK 4328 PAGE 356

Indexed	Photostat Compared	Blotted

Santo Tomas Rt Boy 61 - Sahuarita 85629

BOOK 4335 PAGE 325

A MC-82173

Handwritten notes on the right margin.

Mail (3)


STATE OF ARIZONA, } ss. I hereby certify that the within instrument was filed and recorded
County of PIMA } OCT 11 1979 - 3:30 PM, 19___, at ___ M.
In Docket No. 6131 Page 1172 - 1173, at the request of
Gaylen D. Bennett

Fee No.: **121692**

When recorded mail to:
Gaylen D. Bennett
Santo Tomas Route Box 61
Sahuarita, Az. 85629

Witness my hand and official seal.

OCT 19 1979
10:00 A.M.
PHOENIX, ARIZONA



Fee: \$ 3.00

MAP OF MINING CLAIM LOCATION

- 1. Location Amendment Relocation
- 2. Placer Lode Millsite Tunnelsite

3. The name of the claim is Bennett # 1
The name of the locator is Gaylen D. Bennett and Barbara D. Bennett

4. The location of the claim is in Section 22, Township 17 South, Range 13 East
G&SRB&M, Pima Mining District, Pima County, Arizona.
The southeast corner of the claim is 462 feet in a easterly direction
to a survey monument or permanent natural object described as the southeast corner
of the northeast quarter of Section 22

5. The type of Location monument is a post
The type of corner and end monuments are posts

6. The bearing and distance between the corners of the claim are beginning at the southeast
corner of the claim, 664 feet in a northerly direction to the northeast corner,
then 400 feet in a westerly direction to the northwest corner, then
664 feet in a southerly direction to the southwest corner, then 400
feet in a easterly direction to the point of beginning.

7. If amending, relocating or previously recorded, this claim was recorded in Docket 4335, Page 5
325-6, Pima Mining District, Pima County, Arizona.

Date October 10, 1979

Barbara D. Bennett
Gaylen D. Bennett
Signature

6131 - 1172

82173

RECEIVED
B.L.M. AZ STATE OFFICE

OCT 19 1979

10:00 A.M.
PHOENIX, ARIZONA

MAP


A MC 82173

One inch = One thousand feet

North Arrow



ONE MILE



Section 22 Range 13 East Township 17 South, G&SRB&M

Date October 10, 1979

Barbara D. Bennett
Gayle Bennett
Signature

6131 - 1173

4-11-80 Max
3

STATE OF ARIZONA, }
County of PIMA } ss.

I hereby certify that the within instrument was filed and recorded
OCT 11 1979 1:30 PM M.


Fee No.:
121694

In Docket No. 6131, Page 1175 - 1176, at the request of
Gaylen D. Bennett

When recorded mail to:
Gaylen D. Bennett
Santo Tomas Route
Sahuarita, Az. 85629

RECEIVED
BLM AZ STATE OFFICE
OCT 19 1979

Witness my hand and official seal.
IDA MAE SMYTH
By Nancy
Deputy Recorder



Fee: \$ 3.00

NOTICE OF MINING CLAIM LOCATION

- 1. Location Amendment Relocation
- 2. Placer Lode Millsite Tunnelsite

3. The name and address of the Locator is

Gaylen D. Bennett and Barbara D. Bennett
Name

Santo tomas Route, Box 61
Address

Sahuarita Az 85629
City State Zip

4. The name of the claim is Bennett #4

5. The date of the location is September 1, 1979

6. The claim is 689.5 feet long and 466 feet wide. The distance from the Location monument to each end of the claim is 15 feet in a southerly direction and 674.5 feet in a northerly direction.

7. The general course of the claim is from the south to the north

8. The location of the claim is in Section 22, Township 17 South, Range 13 East
G&SRB&M, Pima Mining District, Pima County, Arizona.

9. If amending or relocating, the previous claim name was _____
_____ recorded in Docket _____, Book _____,
_____ Mining District, _____ County, Arizona.

10. The location of the claim with reference to a natural object or permanent monument is _____
1200 feet west of La Canada Drive and 600 feet north of
Twin Buttes Road

Date 10-10-79

Barbara D. Bennett
Gaylen D. Bennett
Signature

MAP OF MINING CLAIM LOCATION

A MC 82174

1. The name of the claim is Bennett # 4
2. The southeast corner of the claim is 1300 feet in a southeasterly direction to a survey monument or permanent natural object described as southeast corner of the northeast quarter of Section 22
3. The type of location monument is a post
The type of corner and end monuments are posts
4. The bearing and distance between the corners of the claim are beginning at the southeast corner of the claim, 690 feet in a northerly direction to the northeast corner, then 466 feet in a westerly direction to the northwest corner, then 690 feet in a southerly direction to the southwest corner, then 466 feet in a easterly direction to the point of beginning.

MAP

One inch = One thousand feet


RECEIVED
BLM AZ STATE OFFICE
OCT 19 1979

ONE MILE

North Arrow



ONE MILE



640 ACRES

Section 22 Range 13 East Township 17 South G&SRB&M

Date October 10, 1979

6131 - 1176

Barbara D. Bennett
Gayle L. Bennett
Signature